



GLEN EIRA CITY COUNCIL

# Mobility Guide

Bentleigh Bentleigh East Carnegie Caulfield Elsternwick Gardenvale  
Glen Huntly McKinnon Murrumbeena Ormond St Kilda East





Welcome to Glen Eira.....	3
Introduction.....	4
Map symbols.....	5
Bentleigh map.....	6
Bentleigh.....	8
Carnegie map.....	10
Carnegie.....	12
Elsternwick map.....	14
Elsternwick.....	16
Glen Huntly map.....	18
Glen Huntly.....	20
Ormond.....	22
Ormond map.....	24

## Welcome to Glen Eira

The information in this *Guide* aims to make moving around Glen Eira’s strip shopping centres easier and more enjoyable for you.

This *Guide* aims to provide people who have limited mobility, information on access features.

Also included is information on some of the City’s community facilities that are located in and around the strip shopping areas, which are accessible and welcoming.

The *Guide* highlights local libraries, playgrounds, community centres, transport options and other opportunities that cater for the needs and interests of the community.

Council aims to create an accessible and inclusive built, social and natural environment for residents, visitors and those who work and study in Glen Eira.

The development of this *Guide* is one of the many ways that Council is informing the community about accessibility in Glen Eira.

We hope you find this *Mobility Guide* useful for your access needs.

For further information or to provide feedback on this *Guide*, please contact Council’s Service Centre on 9524 3333 or visit Council’s website at [www.gleneira.vic.gov.au](http://www.gleneira.vic.gov.au)



Glen Eira has a vibrant and diverse community of more than 124,000 people. There are approximately 18,450 people with a disability living in Glen Eira, equalling more than 15 per cent of the municipality.










In addition, 20 per cent of Glen Eira residents are aged over 60 years.










Council is committed to ensuring that everyone in our community is able to enjoy the many social, cultural and business benefits of living and working in the municipality. This includes people who live, work and visit the City of Glen Eira, including young people, older people, families and people with disabilities.

Council provides a range of services for people with a disability. Along with MetroAccess, Council provides services through its Community Care Unit to support frail elderly residents and people with a disability and their carers to live independently in the community.

Services include in-home support (incorporating home care, personal care and respite care), delivered meals, property maintenance, senior citizens' centres and community transport.

Council also runs *Access Unlimited*, an initiative aimed at increasing participation and the number and range of sport and recreation activities that are inclusive of people with a disability.

-  Ascending gradient up to 1:20 manual wheelchair
-  Ascending gradient up to 1:14 manual wheelchair
-  Bus stop
-  Accessible parking
-  Post Office
-  Post Box
-  Taxi rank
-  Accessible toilets
-  Public toilets

-  Public telephone
-  Lift
-  Pedestrian crossing
-  Railway station
-  Traffic lights
-  Library
-  Community centre
-  Supermarket
-  Median strip



# BENTLEIGH





## All-abilities parks and playgrounds



### Allnutt Park

Wheatley Road (Melway 68 C11)

Features: Large all-abilities playground, bike path, basketball ring, golf practice net, rotundas, toilets, sealed walking paths and barbecue area.

### Halley Park

Jasper Road (Melway 77 E3)

Features: All-abilities playground, basketball ring, rotunda, toilets and barbecue area.



### Bentleigh Recreation and Hodgson Reserve

Arthur Street (Melway 77 F1)

Features: All-abilities adventure playground, cricket, football, lawn bowls, dog training club, tennis, youth and community centre, youth play zone, pavilion, rotundas, toilets, barbecue area, 3D snakes and ladders, fitness equipment and sealed walking paths.

## Library



### Bentleigh Library

161 Jasper Road

Phone: 9557 8278

Council's Bentleigh Library is a busy and vibrant environment, offering a range of services and resources for people of all-abilities.

## Shopping strip



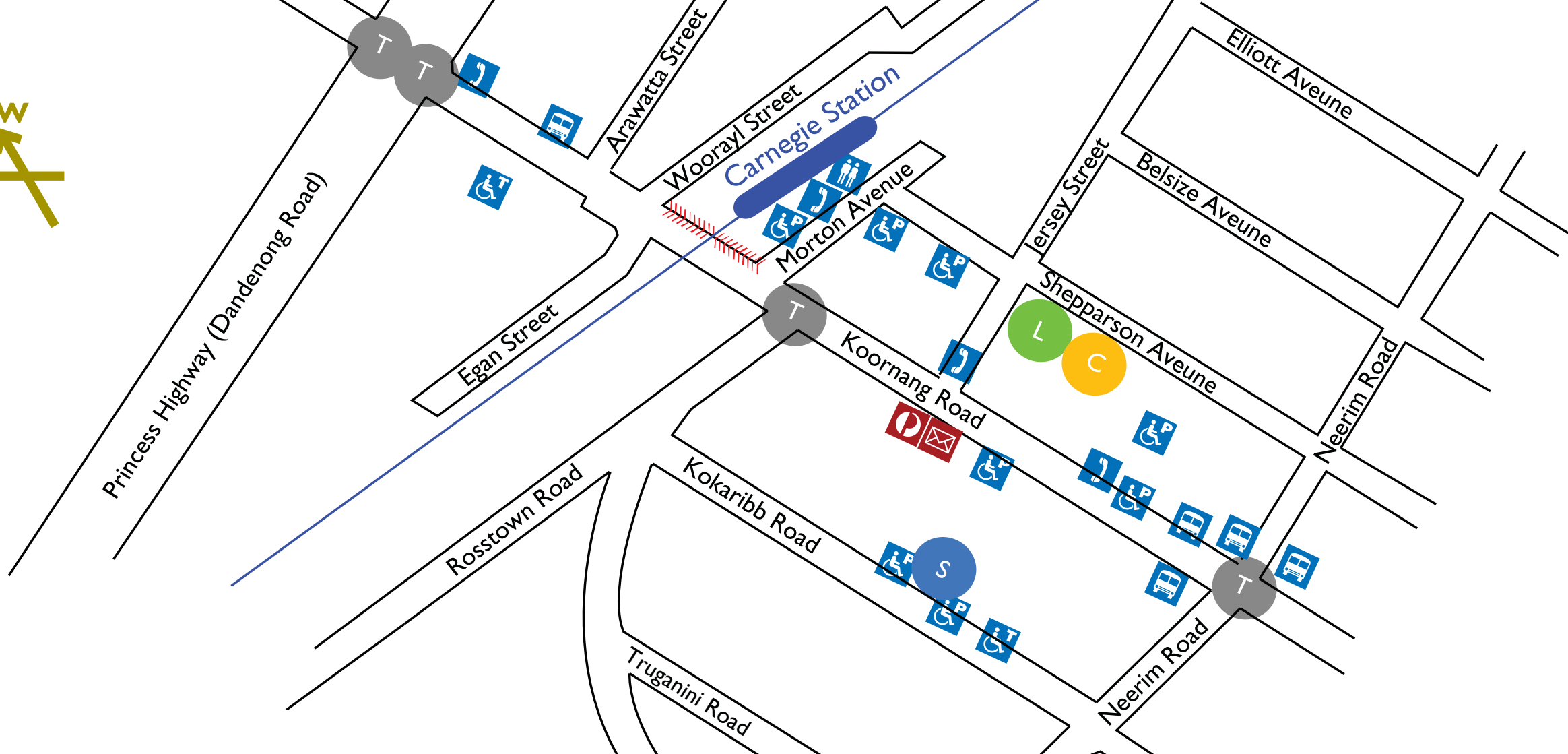
### Centre Road

Bentleigh's main shopping strip is Centre Road, offering a vast range of cafes, shops, services and transport.

Council has implemented new *Footpath Trading Guidelines* to ensure a clear path and access is available across the City.



# CARNEGIE





## All-abilities parks and playgrounds



### Carnegie Library playspace

Shepparson Avenue (Melway 68 J4)

Features: Large all-abilities interactive playground with mural wall.

### Koornang Park and Lord Reserve

Munro Avenue (Melway 68 H6–G6)

Features: All-abilities playground, cricket, football, tennis, soccer, golf practise net, grandstand, pavilion, rotunda, toilets, barbecues and fitness equipment.



### Packer Park

Leila Road (Melway 68 J8)

Features: Large all-abilities adventure playground, cricket, football, basketball ring, tennis practise wall, golf practise net, velodrome, pavilion, shelter, toilets, barbecue area and wetland area.

## Library



### Carnegie Library

7 Shepparson Avenue

Phone: 9563 0971

Council's Carnegie Library is a busy and vibrant environment, offering a range of services and resources for people of all-abilities.

## Shopping strip



### Koornang Road

Carnegie's main shopping strip is Koornang Road, offering a vast range of cafes, shops, services and transport.

Council has implemented new *Footpath Trading Guidelines* to ensure a clear path and access is available across the City.







## All-abilities parks and playgrounds



### Harleston Park

Seymour and Allison Roads (Melway 67 H2)

Features: All-abilities playground, giant chess board, bocce, rotunda, toilets and barbecue area.

## Transport



### Elsternwick train station

Glenhuntly Road

Glen Eira's public transport network provides residents with easy access to Glen Eira's parks and shopping precincts and links the City with key surrounding attractions.

## Library



### Elsternwick Library

4 Staniland Grove

Phone: 9532 9321

Council's Elsternwick Library is a busy and vibrant environment, offering a range of services and resources for people of all-abilities.

## Shopping strip

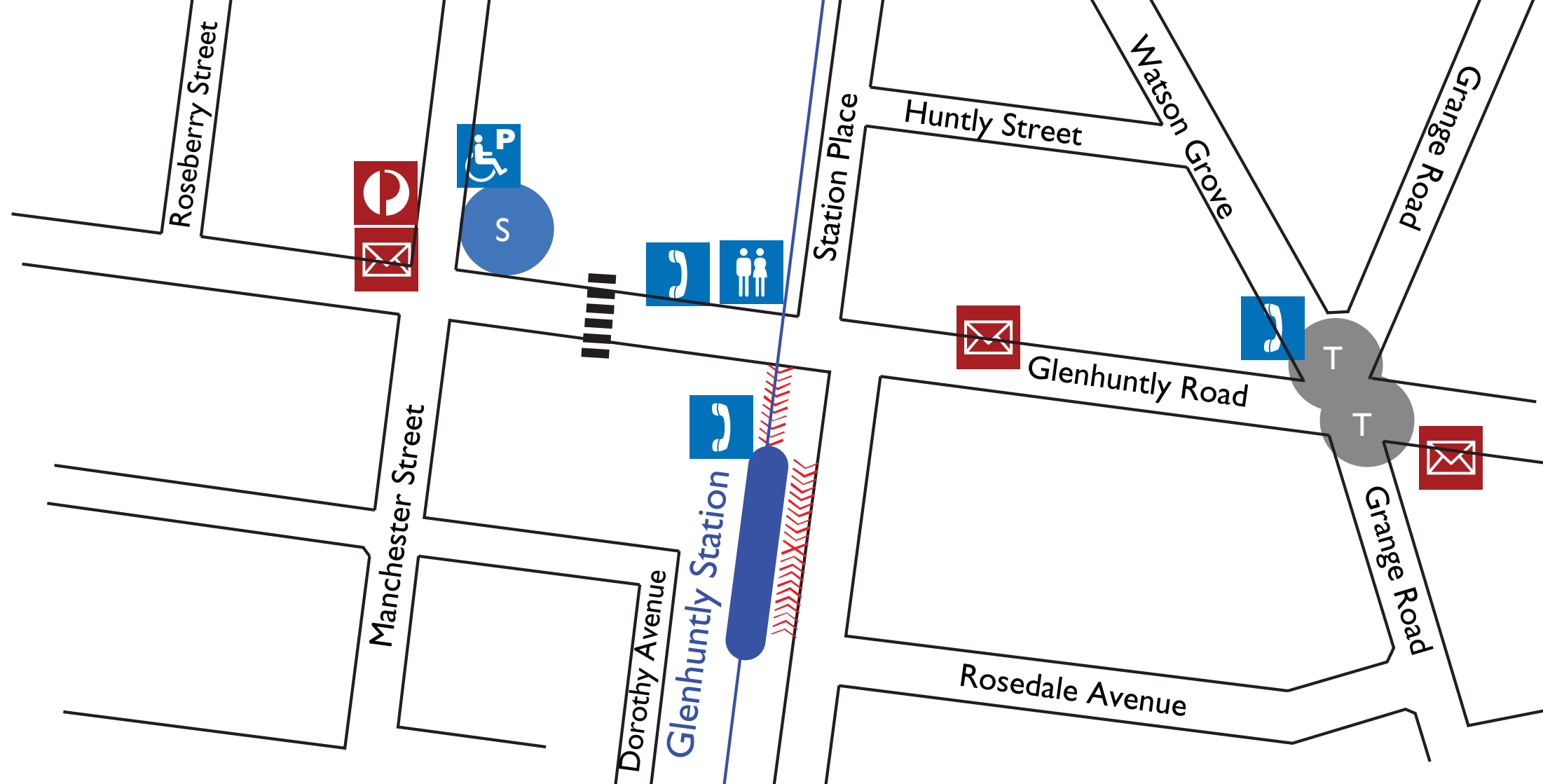


### Glen Huntly Road

Elsternwick's main shopping strip is Glenhuntly Road, offering a vast range of cafes, shops, services and transport.

Council has implemented new *Footpath Trading Guidelines* to ensure a clear path and access is available across the City.







## Shopping strip



### Glenhuntly Road

Glen Huntly's main shopping strip is Glenhuntly Road, offering a vast range of cafes, shops, services and transport.

Council has implemented new *Footpath Trading Guidelines* to ensure a clear path and access is available across the City.

## Transport



### Glen Huntly train station

Glenhuntly Road

Glen Eira's public transport network provides residents with easy access to Glen Eira's parks and shopping precincts and links the City with key surrounding attractions.

## Shopping strip



### North Road

Ormond's main shopping strip is North Road, offering a vast range of cafes, shops, services and transport.

Council has implemented new *Footpath Trading Guidelines* to ensure a clear path and access is available across the City.

## Transport



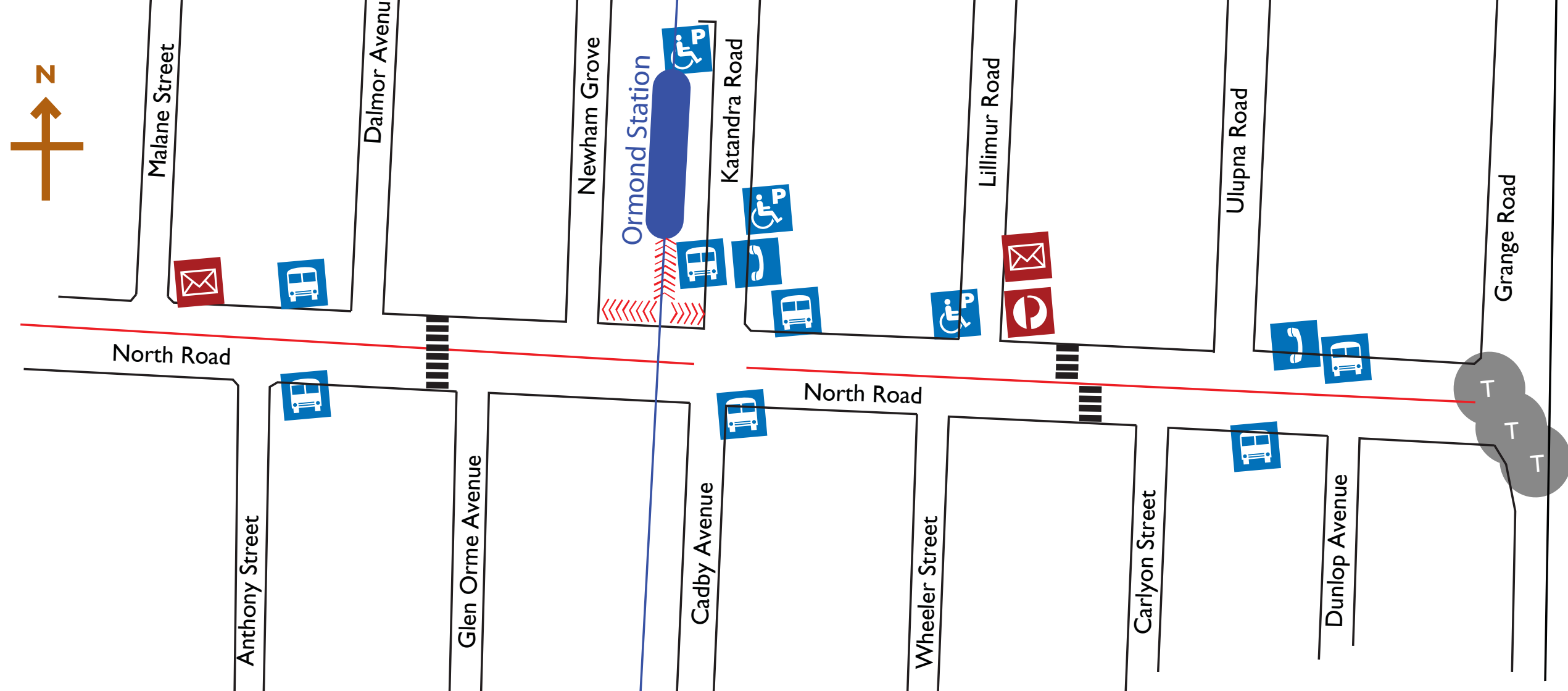
### Ormond train station

North Road

Glen Eira's public transport network provides residents with easy access to Glen Eira's parks and shopping precincts and links the City with key surrounding attractions.



# ORMOND







## GLEN EIRA CITY COUNCIL

Corner Glen Eira and Hawthorn Roads, Caulfield  
PO Box 42, Caulfield South 3162

Phone: 9524 3333

TTY: 9524 3496

Fax: 9523 0339

[mail@gleneira.vic.gov.au](mailto:mail@gleneira.vic.gov.au)

[www.gleneira.vic.gov.au](http://www.gleneira.vic.gov.au)