



- Sand
- Community Services
- Carpark
- River
- Ocean
- Grassed area / reserve
- Farming / Acreage
- Residential / Accommodation
- Commercial / Retail
- Medical / Health Services

- Accessible Jetty
- Public Telephone
- Accessible Parking
- Accessible Toilet
- Male / Female Toilet
- Bus Stop
- Ferry Departure / Arrival
- Information
- Police Station

- Medical Centre
- Supermarket
- Post Office / Box
- Picnic Table
- ATM/Bank
- Playground
- BBQ Shelter
- Crossing Point

- Drinking Outlet
- Seat
- Skate
- No Footpath
- Boardwalk / Walkway
- Steep Gradient
- Church
- Pharmacy

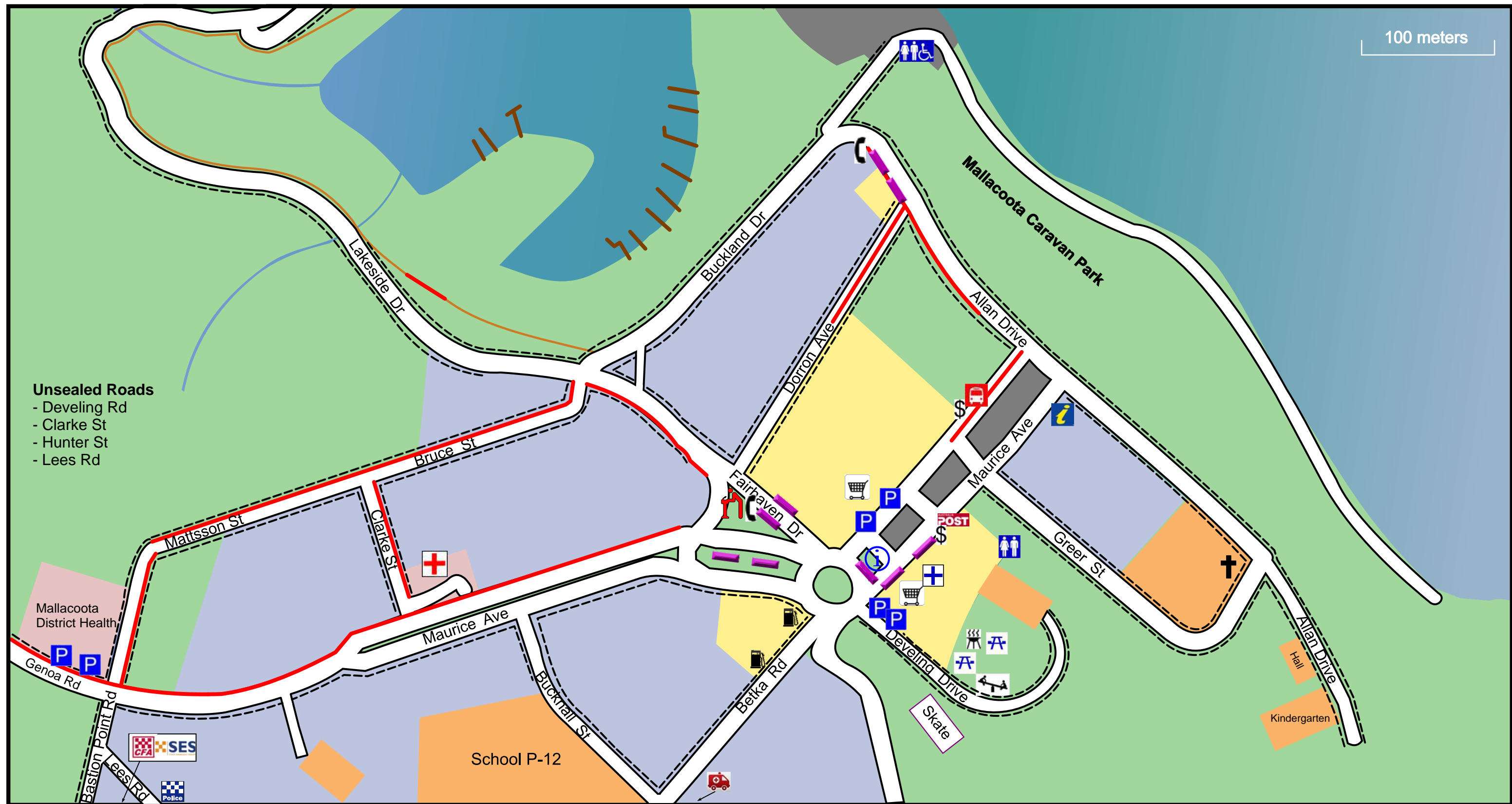
# Paynesville Mobility Map

\*\*\*NOTE\*\*\* Where there are no icons for footpaths it is assumed that there is a footpath provided.



1300 668 985  
www.asnpl.com.au

**DISCLAIMER:** Information correct at time of printing. The makers / publishers of this map do not accept responsibility for inaccuracy, omissions, incorrect information or any action taken as a result of this map. Printed Dec 2013. Icons indicate accessible elements within the vicinity of this icon. Possible obstacles include, steep gradients, rocks, tree roots, stairs, and difficult crossings.



- Sand
- Community Services
- Carpark
- River
- Ocean
- Grassed area / reserve
- Farming / Acreage
- Residential / Accommodation
- Commercial / Retail
- Medical / Health Services

- Public Telephone
- Accessible Parking
- Accessible Toilet
- Male / Female Toilet
- Bus Stop
- Information
- Police Station
- Crossing Point

- Medical Centre
- Supermarket
- Post Office / Box
- Picnic Table
- ATM/Bank
- Playground
- BBQ Shelter

- Drinking Outlet
- Seat
- Skate Park
- No Footpath
- Boardwalk / Walkway
- Steep Gradient
- Church

- State Emergency Services
- Country Fire Authority
- Library
- Service Station
- Pharmacy
- Ambulance

# Mallacoota Mobility Map

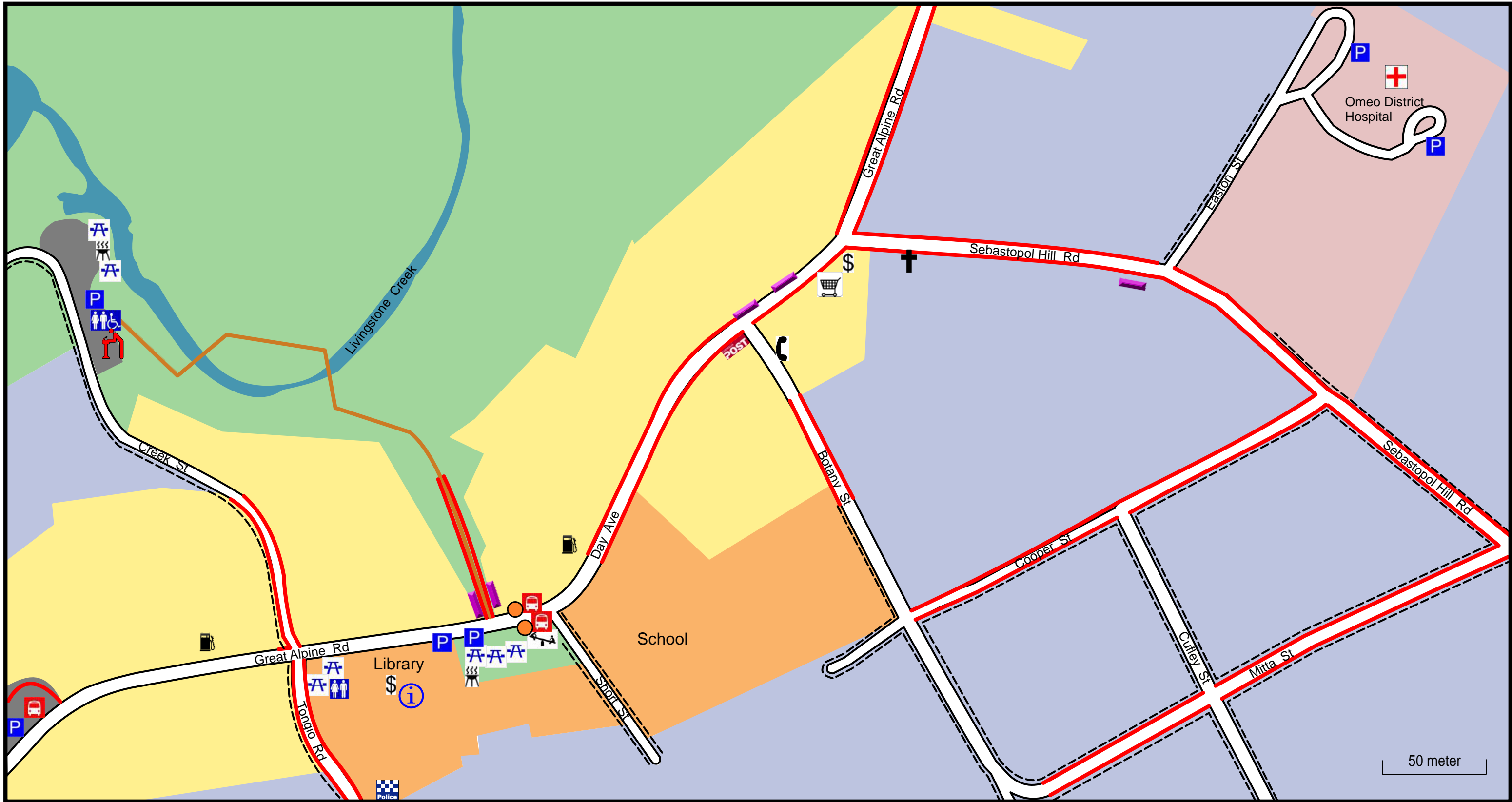
\*\*\*NOTE\*\*\* Where there are no icons for footpaths it is assumed that there is a footpath provided.



1300 668 985  
www.asnpl.com.au

**DISCLAIMER:** Information correct at time of printing. The makers / publishers of this map do not accept responsibility for inaccuracy, omissions, incorrect information or any action taken as a result of this map. Printed Dec 2013. Icons indicate accessible elements within the vicinity of this icon. Possible obstacles include, steep gradients, rocks, tree roots, stairs, and difficult crossings.





# Omeo Mobility Map

- Sand
- Community Services
- Carpark
- River
- Ocean
- Grassed area / reserve
- Farming / Acreage
- Residential / Accommodation
- Commercial / Retail
- Medical / Health Services

- Public Telephone
- Accessible Parking
- Accessible Toilet
- Male / Female Toilet
- Bus Stop
- Crossing Point
- Information
- Police Station

- Medical Centre
- Supermarket
- Post Office / Box
- ATM/Bank
- Playground
- BBQ Shelter
- Service Station

- Drinking Outlet
- Seat
- Skate Park
- No Footpath
- Boardwalk / Walkway
- Steep Gradient
- Church

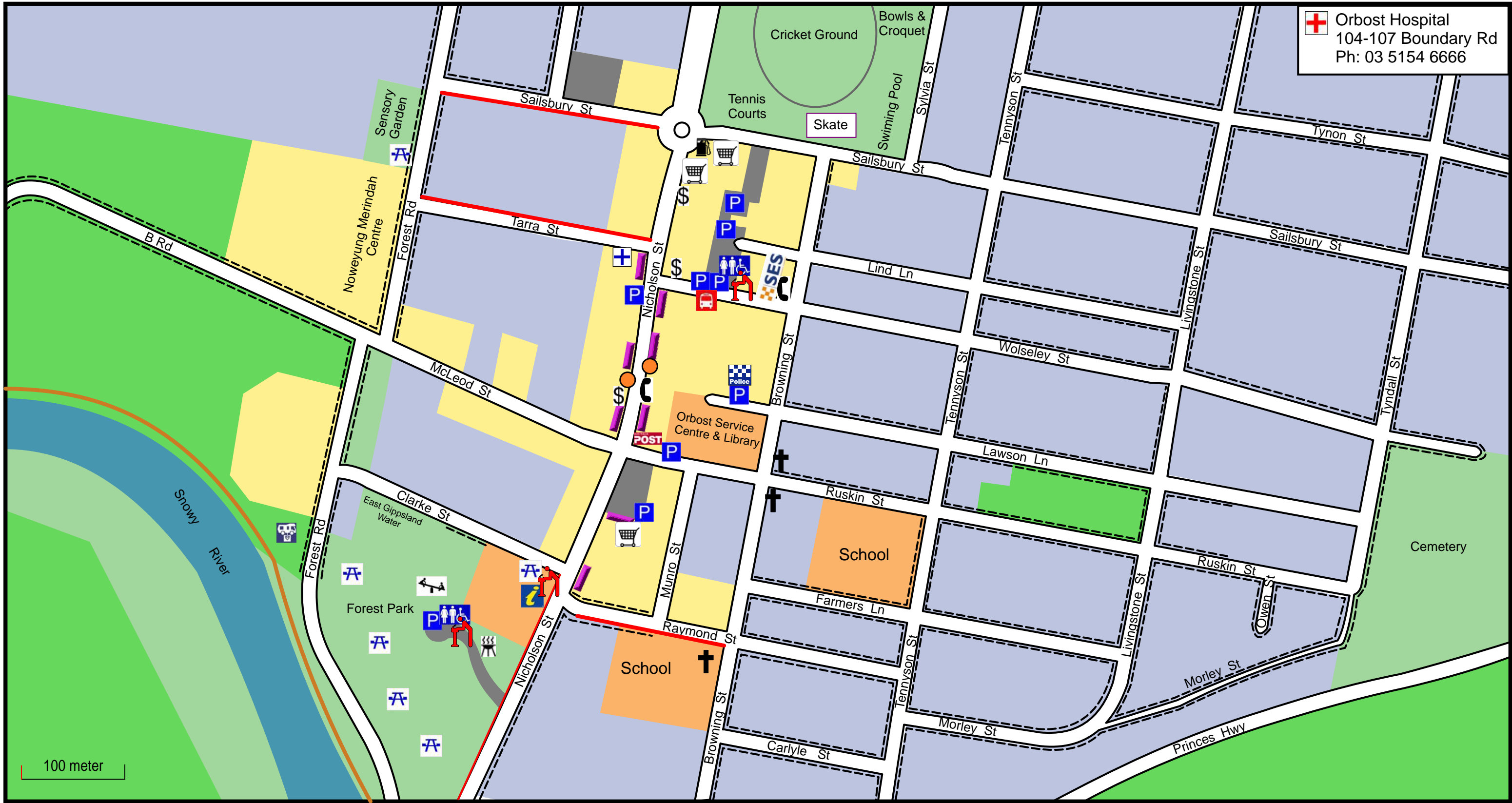
\*\*\*NOTE\*\*\* Where there are no icons for footpaths it is assumed that there is a footpath provided.

EAST GIPPSLAND  
SHIRE COUNCIL

asn  
accesssolutionsnational  
Accredited Disability Access Consultants

1300 668 985  
www.asnpl.com.au

**DISCLAIMER:** Information correct at time of printing. The makers / publishers of this map do not accept responsibility for inaccuracy, omissions, incorrect information or any action taken as a result of this map. Printed Dec 2013. Icons indicate accessible elements within the vicinity of this icon. Possible obstacles include, steep gradients, rocks, tree roots, stairs, and difficult crossings.



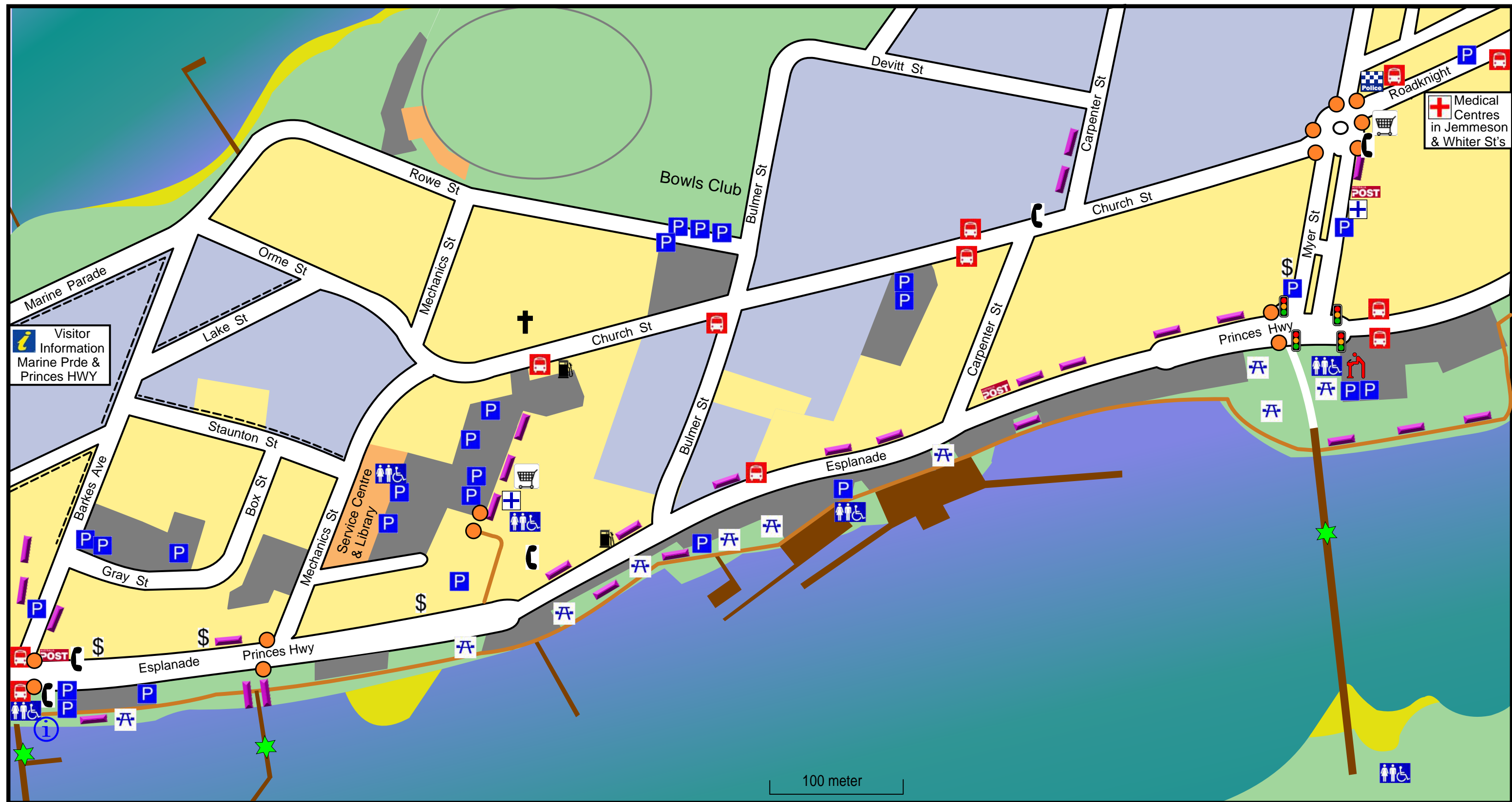
# Orbost Mobility Map

\*\*\*NOTE\*\*\* where there are no icons for footpaths it is assumed that there is a footpath provided.

**1300 668 985**  
[www.asnpl.com.au](http://www.asnpl.com.au)

**DISCLAIMER:** Information correct at time of printing. The makers / publishers of this map do not accept responsibility for inaccuracy, omissions, incorrect information or any action taken as a result of this map. Printed Dec 2013. Icons indicate accessible elements within the vicinity of this icon. Possible obstacles include, steep gradients, rocks, tree roots, stairs, and difficult crossings.





# Lakes Entrance Mobility Map

- Sand
- Community Services
- Carpark
- River
- Ocean
- Grassed area / reserve
- Farming / Acreage
- Residential / Accommodation
- Commercial / Retail
- Medical / Health Services

- Public Telephone
- Accessible Parking
- Accessible Toilet
- Male / Female Toilet
- Bus Stop
- Crossing Point
- Information
- Police Station

- Medical Centre
- Supermarket
- Post Office / Box
- Picnic Table
- ATM/Bank
- Playground
- BBQ Shelter

- Drinking Outlet
- Seat
- Skate Park
- No Footpath
- Boardwalk / Walkway
- Steep Gradient
- Church

- Traffic Lights
- Service Station
- Pharmacy
- Accessible Jetty

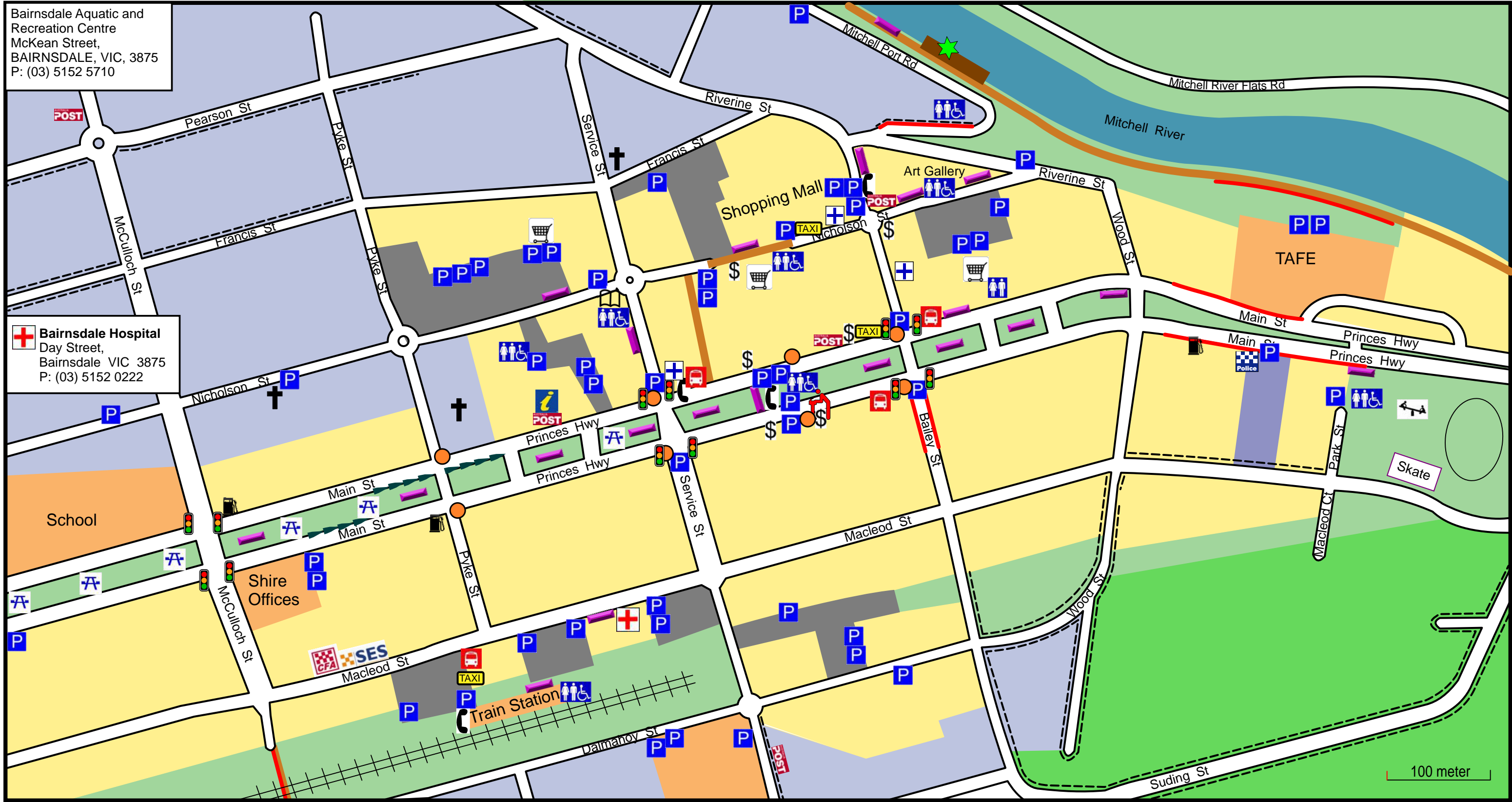
\*\*\*NOTE\*\*\* Where there are no icons for footpaths it is assumed that there is a footpath provided.



1300 668 985  
www.asnpl.com.au

**DISCLAIMER:** Information correct at time of printing. The makers / publishers of this map do not accept responsibility for inaccuracy, omissions, incorrect information or any action taken as a result of this map. Printed Dec 2013. Icons indicate accessible elements within the vicinity of this icon. Possible obstacles include, steep gradients, rocks, tree roots, stairs, and difficult crossings.

Bairnsdale Aquatic and Recreation Centre  
McKean Street,  
BAIRNSDALE, VIC, 3875  
P: (03) 5152 5710

 **Bairnsdale Hospital**  
Day Street,  
Bairnsdale VIC 3875  
P: (03) 5152 0222










-  Sand
-  Community Services
-  Carpark
-  River
-  Ocean
-  Grassed area / reserve
-  Farming / Acreage
-  Residential / Accommodation
-  Commercial / Retail
-  Medical / Health Services

-  Public Telephone
-  Accessible Parking
-  Accessible Toilet
-  Male / Female Toilet
-  Bus Stop
-  Crossing Point
-  Information
-  Police Station

-  Medical Centre
-  Supermarket
-  Post Office / Box
-  Picnic Table
-  ATM/Bank
-  Playground
-  BBQ Shelter
-  Accessible Jetty

-  Drinking Outlet
-  Seat
-  Skate Park
-  No Footpath
-  Boardwalk / Walkway
-  Steep Gradient
-  Church
-  Pharmacy

-  Traffic Lights
-  Library
-  State Emergency Services
-  Country Fire Authority
-  Service Station
-  Long Vehicle Parking
-  Taxi

# Bairnsdale Mobility Map

\*\*\*NOTE\*\*\* Where there are no icons for footpaths it is assumed that there is a footpath provided.





**1300 668 985**  
[www.asnpl.com.au](http://www.asnpl.com.au)

**DISCLAIMER:** Information correct at time of printing. The makers / publishers of this map do not accept responsibility for inaccuracy, omissions, incorrect information or any action taken as a result of this map. Printed Dec 2013. Icons indicate accessible elements within the vicinity of this icon. Possible obstacles include, steep gradients, rocks, tree roots, stairs, and difficult crossings.