

Access and Mobility Guide



This Mobility Map is designed to assist people with a disability to navigate Fairfield Shopping Centre.

The map identifies key access features such as toilets, car parking, taxi ranks, bus stops, railway stations, telephones, public toilets, steep gradients, and pedestrian crossing points.

There are five mobility maps in total, covering the shopping centres of Preston Central, Broadway Reservoir, Reservoir Village, Fairfield Village and Northcote.

The map will be updated annually and is also available on the City of Darebin website www.darebin.vic.gov.au/accessmaps

Fairfield Shopping Centre

The Fairfield Shopping Centre is located in Station Street Fairfield adjacent to Fairfield Railway Station. It comprises some 120 businesses including three small supermarkets and a full range of daily convenience shopping including a community centre, library and post office. Additionally it has a significant number of cafes, restaurants and specialty clothing and giftware shops.

Public Transport

Buses

567 – to Northcote (10 mins)
to Preston (20 mins)

609 – to Kew (20 mins)
Limited service, three per day

Dyson Bus Company 9463 3999

Low floor features available at all times on the weekend. For services during the week call Dyson to confirm availability of low floor buses.

Trains

The Fairfield Train Station is located 50m from Fairfield Shopping Centre and is serviced by the Hurstbridge Line.

Travel time Fairfield Station to Flinders Street – 20 mins

Travel time Fairfield Station to Hurstbridge Station – 45 mins

Metlink 131 638

Taxis

13CABS 13 22 27

Embassy 131 755

Arrow 132 211

Silver Top 131 008

Wheelchair accessible taxis:

Silver Top 131 008 or 8413 7202 (TTY)

Yellow Cabs 132 227 or 136 294 (TTY)



Disclaimer

Darebin City Council has made every effort to ensure the accuracy of this information at the time of printing, and can not be held liable for changes to services and assets.

PLEASE NOTE: These assets and services have not been audited for accessibility – no dimensions, gradients or other access criteria (e.g. AS1428 Australian Standards for Access and Mobility) have been measured in compiling this information.

MetroAccess Initiative

The City of Darebin, Access and Mobility Maps have been developed through the support of the MetroAccess Initiative, a key initiative of the Victorian State Disability Plan 2002–2012 that aims to build the capacity of local communities across metropolitan Victoria so that they are more welcoming and inclusive of people with disabilities.



PO Box 91, Preston Victoria 3072
274 Gower Street, Preston Victoria
Telephone: 8470 8888
Facsimile: 8470 8877
TTY (Hearing Impaired): 8470 8696
Multilingual Line: 8470 8470
mailbox@darebin.vic.gov.au
www.darebin.vic.gov.au

ABN 75 815 980 552



Questo volantino riguarda la mappa per l'accesso e la mobilità che indica la posizione di bagni pubblici, parcheggi, stazioni di taxi, fermate degli autobus, stazioni dei treni, sedili, telefoni e passaggi pedonali. Per maggiori informazioni contattate la Linea multilingue del Comune al numero 8470 8470.

Το φυλλάδιο αυτό είναι ένα χάρτης Πρόσβασης και Κινητικότητας που δείχνει λεπτομερώς τη θέση των τουαλετών, χώρων σταθμεύσεων αυτοκινήτων, πιάτσων ταξί, στάσεων λεωφορείων, σιδηροδρομικών σταθμών, καθισμάτων, τηλεφώνων, και σημείων διαβάσεων πεζών. Για περισσότερες πληροφορίες επικοινωνήστε με τη πολύγλωσση γραμμή του Δήμου στο 8470 8470.


這份傳單含服務取用及活動Access and Mobility地圖，其中列出洗手間、停車場、計程車站、巴士站、火車站、座位、電話及行人過路處位置的詳細資料。查詢詳情，請致電8470 8470聯絡市議會多語種專線。

تحتوي هذه النشرة على خريطة توضح المداخل ومسارات التنقل وتبين موقع المراحيض ومواقف السيارات الخاصة وسيارات الأجرة والحافلات ومحطات القطارات والمقاعد وأكشاك الهواتف ونقاط عبور المشاة. للمزيد من المعلومات، يرجى الاتصال بالخط الهاتفي متعدد اللغات للمجلس على الرقم 84708470.

Оваа брошура покажува каде се наоѓаат клозетите, местата за паркирање, местата за такси возила, автобуските станици, железничките станици, телефонските говорници и места за преминување на пешаци. За повеќе информации јавете се на повеќејазичната телефонска линија на Општината на 8470 8470.















Tờ thông tin này là bản đồ Tiện Ích và Phương Tiện Đi Lại với chi tiết vị trí nhà vệ sinh, bãi đậu xe, chỗ đón taxi, trạm xe buýt, ga xe lửa, ghế ngồi, điện thoại, chỗ người đi bộ băng qua đường. Muốn biết thêm thông tin, xin gọi cho đường dây điện thoại đa ngữ của Hội Đồng Thành Phố qua số 8470 8470.

Access and Mobility in Fairfield Village



Station Street, Fairfield

Legend

-  Public Phone
-  Post Box
-  Post Office
-  ATM / Bank
-  Significant Building
-  Public Seat
-  Designated Accessible Toilet
-  Off Street Carpark
-  Designated Accessible Parking Bay
-  Bus Stop
-  Bus Route
-  Taxi Rank
-  Railway Station
-  Designated Accessible Crossing Point
- 123 Street Numbers



Hurstbridge Line:

← City (25 mins)

→ Hurstbridge (55 mins)