







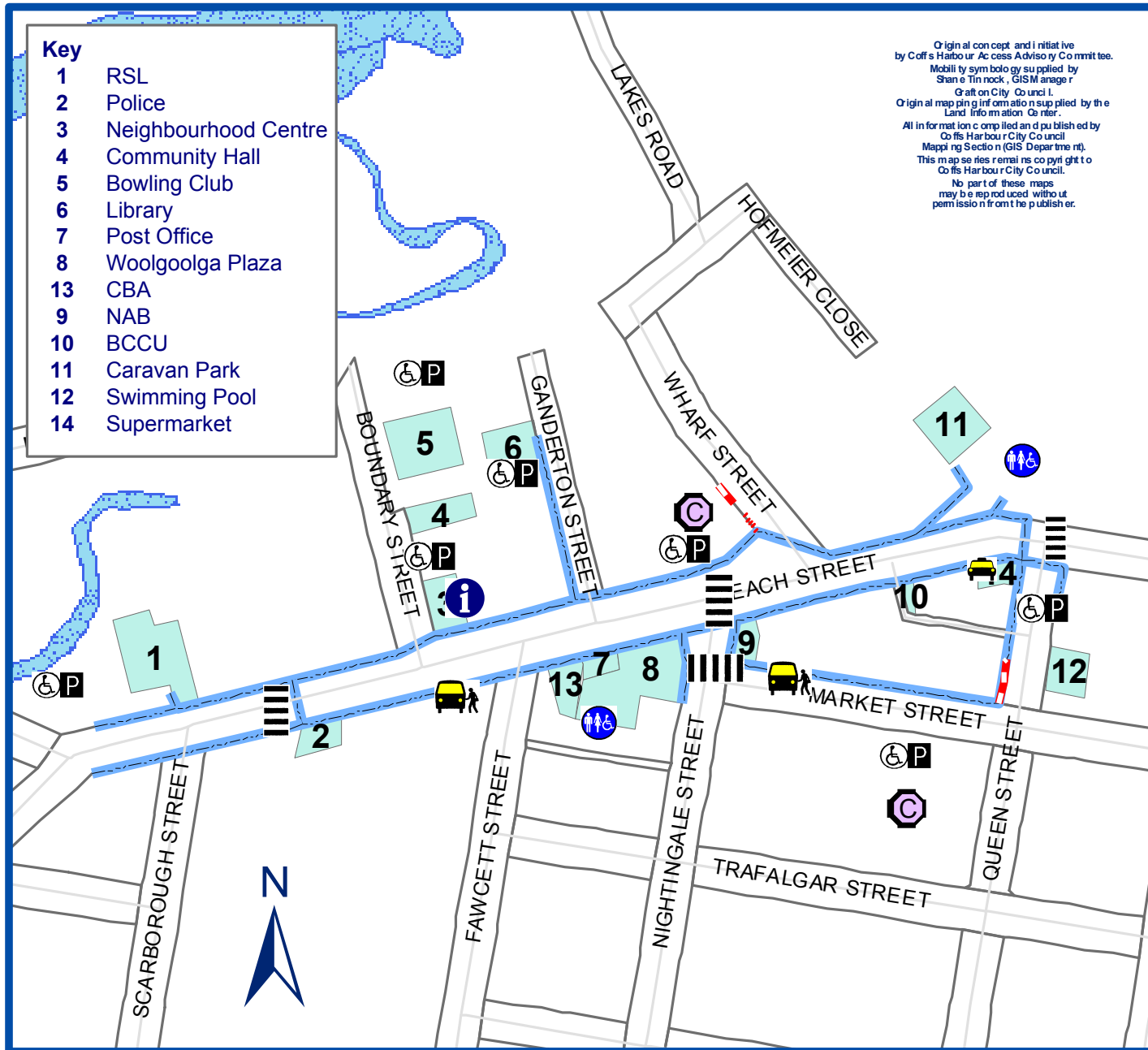


Woolgoolga Mobility Map

-  Obstructions on path
(Signs, tables or planters)
-  Access to pathways
-  Hazardous or uneven areas
-  Sloping or steep path
(May require assistance)
-  Seats
-  Traffic lights with audio
-  Shared zone 10 KPH
(Pedestrian crossing)
-  Access to buildings
-  Access to parking
-  Accessible toilets
-  Car Park Areas
-  Taxi
-  Bus
-  Pedestrian Crossing
-  Tourist Information Centre

- Key**
- 1 RSL
 - 2 Police
 - 3 Neighbourhood Centre
 - 4 Community Hall
 - 5 Bowling Club
 - 6 Library
 - 7 Post Office
 - 8 Woolgoolga Plaza
 - 13 CBA
 - 9 NAB
 - 10 BCCU
 - 11 Caravan Park
 - 12 Swimming Pool
 - 14 Supermarket

Original concept and initiative by Coff's Harbour Access Advisory Committee. Mobility symbology supplied by Shane Tinrock, GIS Manager. Grant on City Council. Original mapping information supplied by the Land Information Centre. All information compiled and published by Coff's Harbour City Council Mapping Section (GIS Department). This map series remains copyright to Coff's Harbour City Council. No part of these maps may be reproduced without permission from the publisher.



This map compiled by Coff's Harbour City Council
GIS Section ~ 2003/2004
Phone enquiries (0266) 484 000