














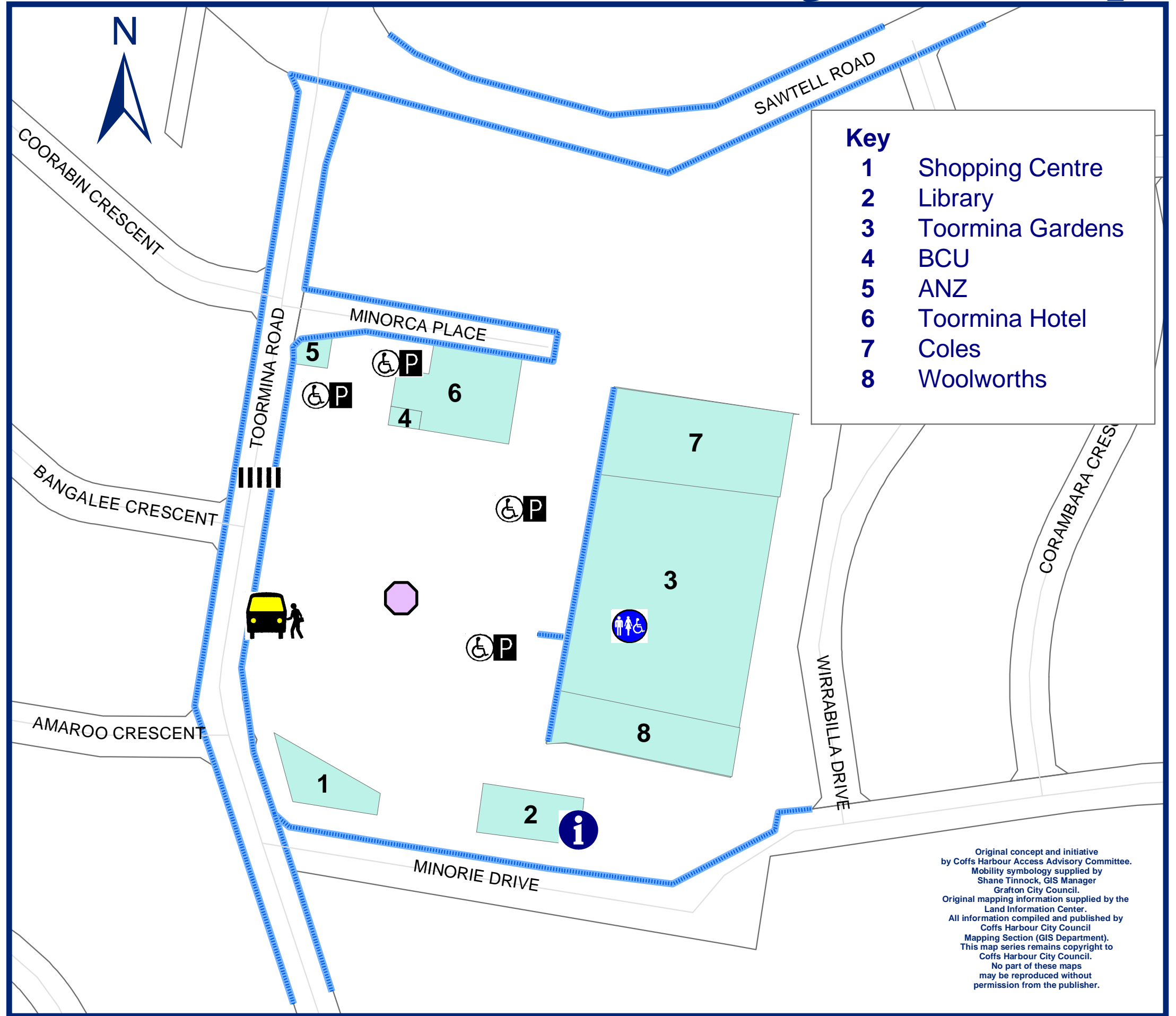




Toormina Mobility Map

-  Obstructions on path (Signs, tables or planters)
-  Access to pathways
-  Hazardous or uneven areas
-  Sloping or steep path (May require assistance)
-  Seats
-  Traffic lights with audio
-  Shared zone 10 KPH (Pedestrian crossing)
-  Access to buildings
-  Access to parking
-  Accessible toilets
-  Car Park Areas
-  Taxi
-  Bus
-  Pedestrian Crossing
-  Tourist Information Centre



- Key**
- 1 Shopping Centre
 - 2 Library
 - 3 Toormina Gardens
 - 4 BCU
 - 5 ANZ
 - 6 Toormina Hotel
 - 7 Coles
 - 8 Woolworths

This map compiled by Coffs Harbour City Council
GIS Section~lisa 2003/2004
Scale 1:3000

Original concept and initiative by Coffs Harbour Access Advisory Committee. Mobility symbology supplied by Shane Tinnock, GIS Manager Grafton City Council. Original mapping information supplied by the Land Information Center. All information compiled and published by Coffs Harbour City Council Mapping Section (GIS Department). This map series remains copyright to Coffs Harbour City Council. No part of these maps may be reproduced without permission from the publisher.