















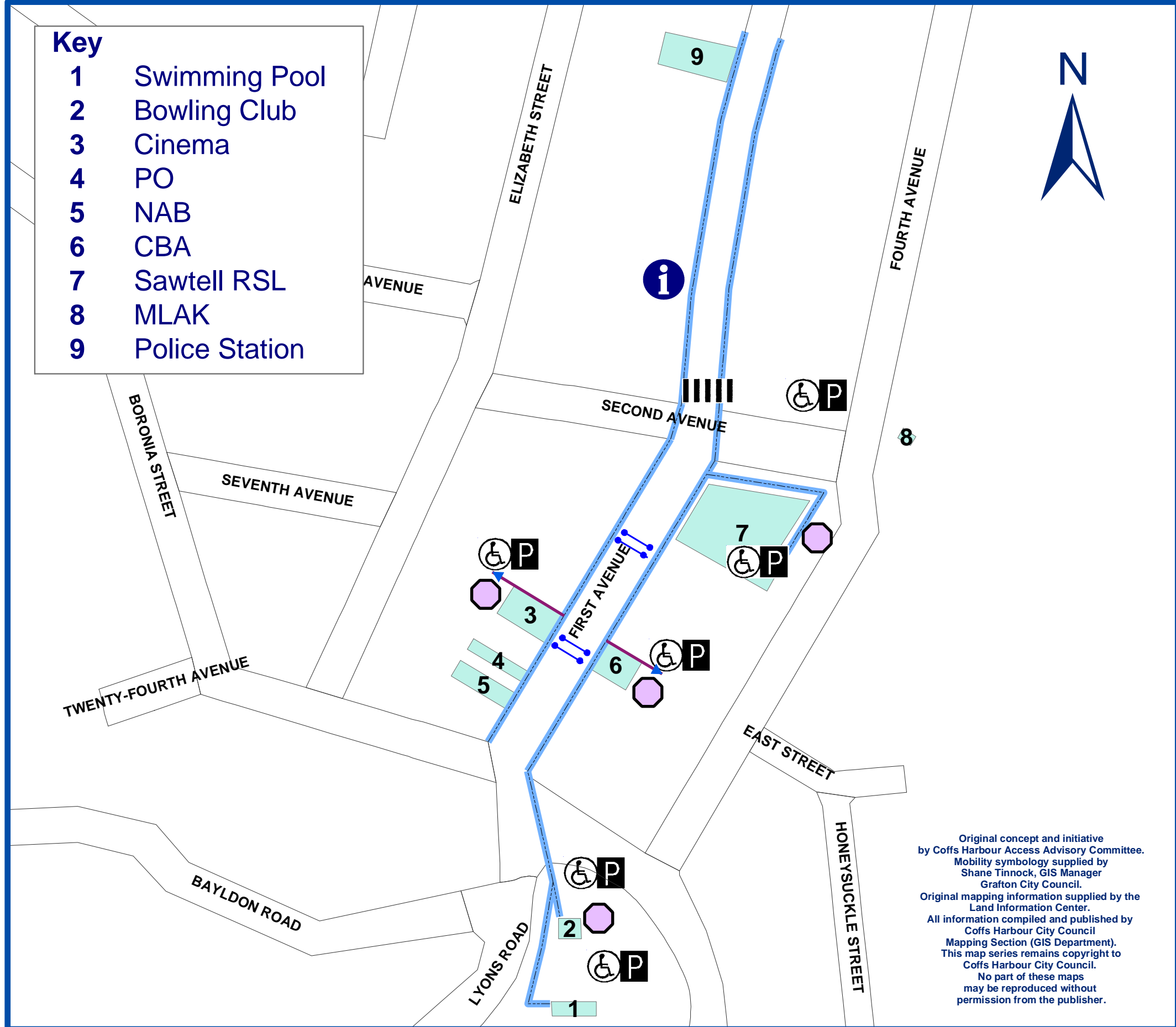




# Sawtell Mobility Map

-  Unmarked Crossing
-  Obstructions on path (Signs, tables or planters)
-  Access to pathways
-  Hazardous or uneven areas
-  Sloping or steep path (May require assistance)
-  Seats
-  Traffic lights with audio
-  Shared zone 10 KPH (Pedestrian crossing)
-  Access to buildings
-  Access to parking
-  Accessible toilets
-  Car Park Areas
-  Taxi
-  Bus
-  Pedestrian Crossing
-  Tourist Information Centre

- Key**
- 1 Swimming Pool
  - 2 Bowling Club
  - 3 Cinema
  - 4 PO
  - 5 NAB
  - 6 CBA
  - 7 Sawtell RSL
  - 8 MLAK
  - 9 Police Station



This map compiled by Coffs Harbour City Council  
GIS Section~lisa 2003/2004  
Scale 1:3000

Original concept and initiative  
by Coffs Harbour Access Advisory Committee.  
Mobility symbology supplied by  
Shane Tinnock, GIS Manager  
Grafton City Council.  
Original mapping information supplied by the  
Land Information Center.  
All information compiled and published by  
Coffs Harbour City Council  
Mapping Section (GIS Department).  
This map series remains copyright to  
Coffs Harbour City Council.  
No part of these maps  
may be reproduced without  
permission from the publisher.