














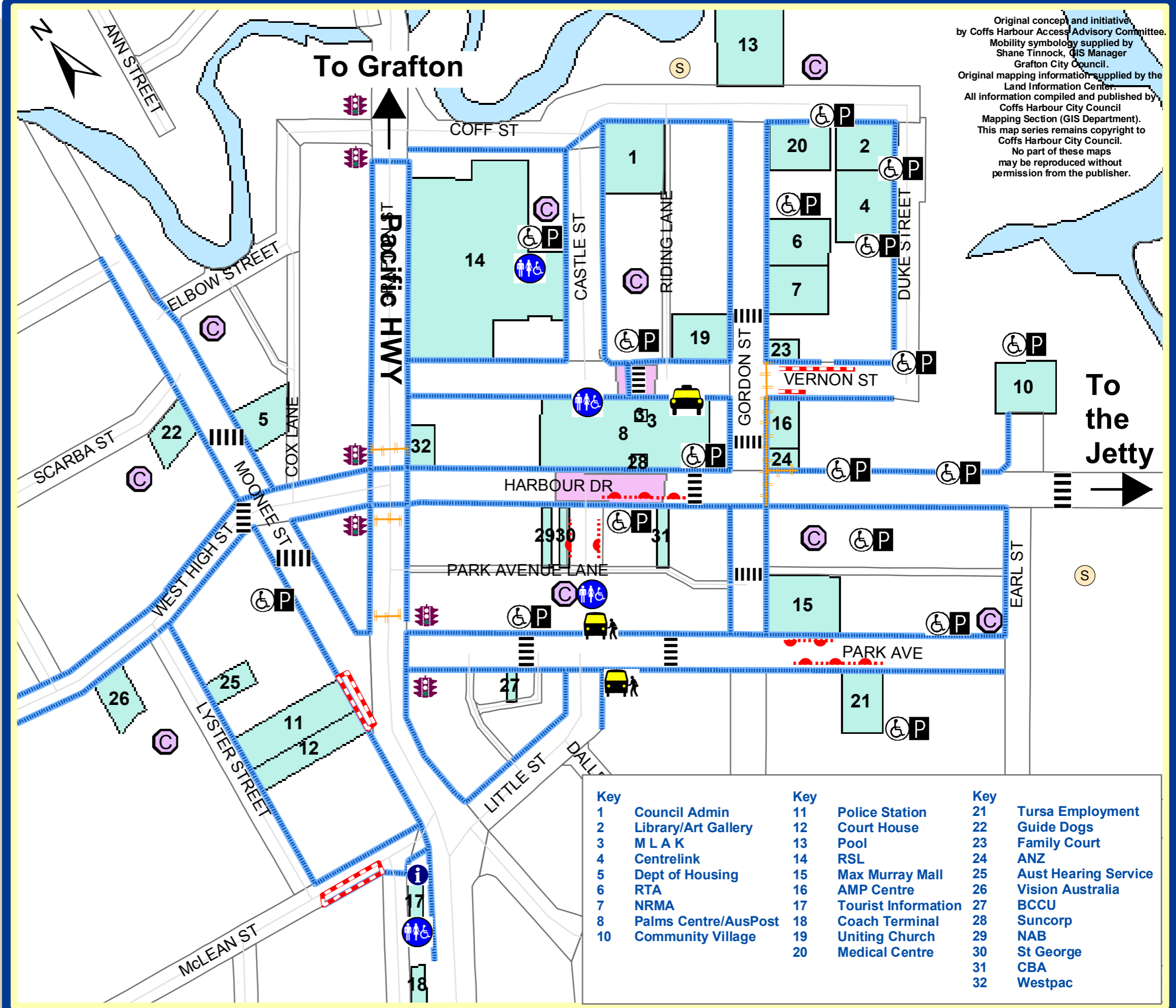




Coffs Harbour City Mobility Map

-  Obstructions on path (Signs, tables or planters)
-  Access to pathways
-  Hazardous or uneven areas
-  Sloping or steep path (May require assistance)
-  Seats
-  Traffic lights with audio
-  Shared zone 10 KPH (Pedestrian crossing)
-  Access to buildings
-  Access to parking
-  Accessible toilets
-  Car Park Areas
-  Taxi
-  Bus
-  Pedestrian Crossing
-  Tourist Information Centre



Original concept and initiative by Coffs Harbour Access Advisory Committee. Mobility symbology supplied by Shane Tinnock, GIS Manager Grafton City Council. Original mapping information supplied by the Land Information Center. All information compiled and published by Coffs Harbour City Council Mapping Section (GIS Department). This map series remains copyright to Coffs Harbour City Council. No part of these maps may be reproduced without permission from the publisher.

Key	Key	Key
1 Council Admin	11 Police Station	21 Tursa Employment
2 Library/Art Gallery	12 Court House	22 Guide Dogs
3 M L A K	13 Pool	23 Family Court
4 Centrelink	14 RSL	24 ANZ
5 Dept of Housing	15 Max Murray Mall	25 Aust Hearing Service
6 RTA	16 AMP Centre	26 Vision Australia
7 NRMA	17 Tourist Information	27 BCCU
8 Palms Centre/AusPost	18 Coach Terminal	28 Suncorp
10 Community Village	19 Uniting Church	29 NAB
	20 Medical Centre	30 St George
		31 CBA
		32 Westpac

This map compiled by Coffs Harbour City Council
 GIS Section~lisa 2003/2004
 Last Updated August 2006
 Phone enquiries (0266) 484 000
 Scale 1:3200