

































HOW TO USE THIS GUIDE

Each facility is given a set of numbers. Every number denotes a symbol describing features of the building. The numbers appear in order you encounter these features moving through the facility.

BUILDING KEYS:

1		Car Park
2		Off-Street Parking (Meets specs)
3		Off-Street Parking (Does not meet specs)
5		Ramp
6		Ramp With Handrail
9		Level Entrance
10		Steps
11		Steps With Railing
12		Manual Door (Narrower than 800mm)
13		Manual Door (Wider than 800mm)
14		Automatic Door (Narrower than 800mm)
15		Automatic Door (Wider than 800mm)
16		Lift (Meets specs)
17		Lift (Does not meet specs)
20		Travelator: Up
21		Travelator: Down
22		Public Seating
23		Men's Toilet
24		Women's Toilet
27		Men's Designated Toilet (Does not meet specs or not assessed)
28		Women's Designated Toilet (Meets specs)
30		Unisex Toilet (Meets specs)
31		Unisex Designated Toilet (Does not meet specs)
32		Baby Change or Parent's Room
33		Master Locksmiths Access Key needed
34		Counter (Meets specs)
47		Public Telephone (Meets specs)
48		Public Telephone (Does not meet specs)
49		ATM (Meets specs)
50		ATM (Does not meet specs)
52		Religious Institution
55		Hearing Assistance Available
56		TTY Available

Numbers and Symbols that appear on the map have been selected from a total of 58 symbols. Only those that best describe the Campsie CBD have been used.

DISABILITY ACCESS COMMITTEE

Canterbury City Council's Disability Access Committee was formed in 1993. Its aims are to address the access and service needs of people with disabilities and to provide advocacy and community education on disability issues. The Committee reflects Council's community development policy in involving local residents and organisations in identifying community needs and in the planning and development of services. People with disabilities are encouraged to actively participate in the affairs and welfare of their local community and to break down the barriers that discriminate and deny access to services and facilities for people with disabilities.

Committee meetings are held each month (except January) in the 2nd floor Function Room of Council's Main Administration Building, 137 Beamish Street, Campsie from 2.00pm to 4.00pm. The Disability Access Committee is an active advisory committee to Council and continues to focus on ways of improving Council services to residents with a disability and assisting other community services to improve their facilities for people with disabilities.

For more information please contact the Community Worker, Disability Services, Canterbury City Council on (02) 9789 9432 or (fax) (02) 9718 7227.

DISCLAIMER

This Mobility Map has been compiled by Canterbury City Council Disability Access Committee from current information available. Whilst all care has been taken, Council accepts no liability for any inconvenience/damages/injury whatsoever that may occur by reliance on this information.

Funded by Canterbury City Council

Map compiled by Gina Carovigno, Ron Rudder, Conrad James and Roy Gaskin on behalf of Canterbury City Council

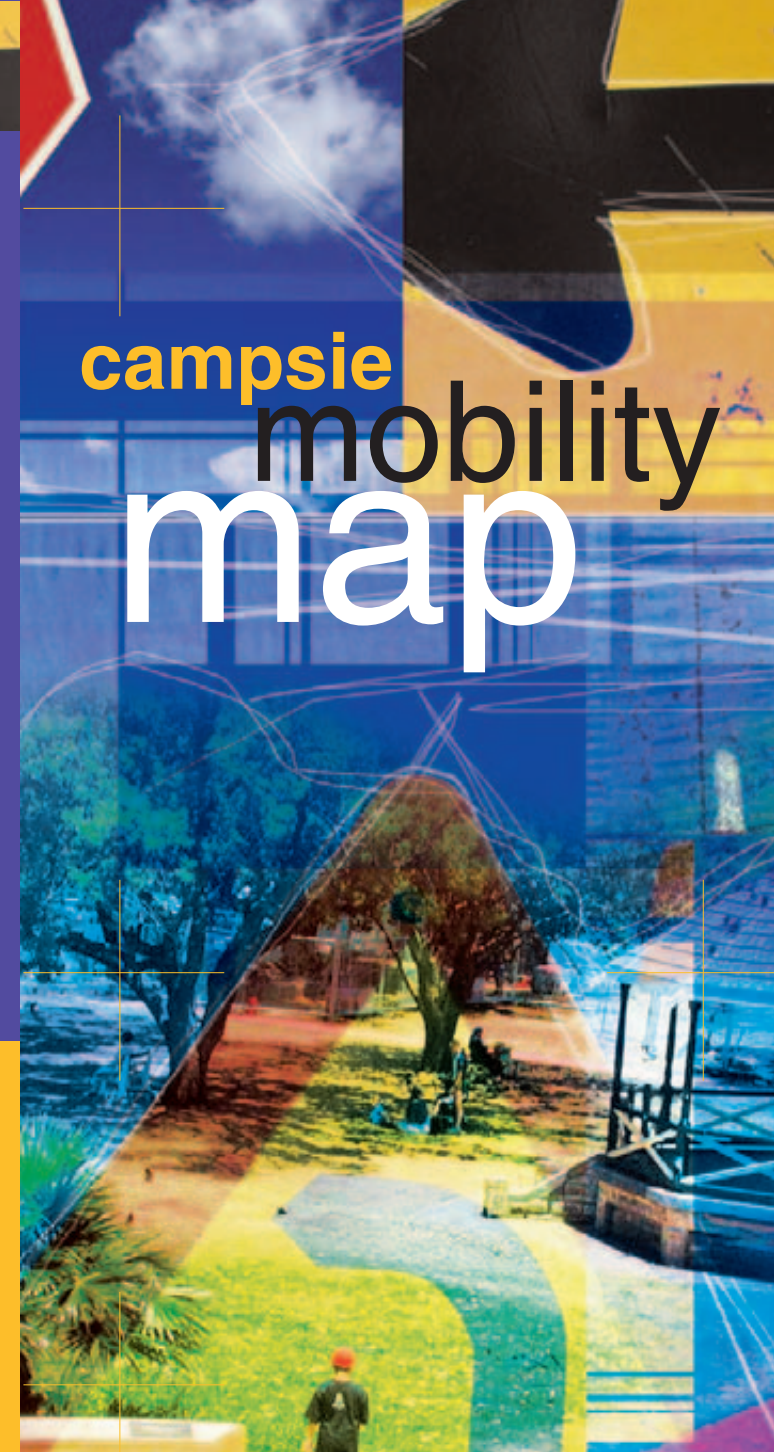
Artwork and printing by Bright Light Design (02) 9790 4740

Jim Montague
General Manager
137 Beamish Street
Campsie 2194
(02) 9789 9432



CANTERBURY CITY COUNCIL
City of Cultural Diversity

campsie mobility map



CANTERBURY CITY COUNCIL
City of Cultural Diversity

BANKS

ANZ Bank & ATM

230 Beamish Street (E5) 9,15,22,34,49

National Australia Bank & ATM

222 Beamish Street (E5) 9,15,22,34,50

Commonwealth Bank & ATM

204 Beamish Street (E5) 9,15,22,50

St George Bank & ATM

211 Beamish Street (E4) 9,15,22,50

Arab Bank

206 Beamish Street (E5) 6,15

Westpac Bank & ATM

214 Beamish Street (E5) 10,15,22,49

POLICE & FIRE SERVICES

Campsie Police Station

58 Campsie Street (B4) 5,6,13

Campsie Court House

56 Campsie Street (B4) 6,13

Campsie Fire Station

Cnr Beamish & Claremont Streets (E7) 9,14,27

COMMUNITY SERVICES

Canterbury City Council Admin Building

137 Beamish Street (E1) 2,6,11,15,17,22,30,55,56

Canterbury City Council Community Services

139 Beamish Street (E2) 2,5,13,22,23,24,34,55,56

Campsie Public Library

14-28 Amy Street (C6) 9,15,22,34,55

Campsie RSL Club

25 Anglo Road (C5) 9,13,22,23,24,49

Carrington Centre

Carrington Square (A6) 6,11,13,23,24,30

Orion Function Centre

155 Beamish Street (E2) 9,23,24,31

Women's Rest Centre

Anzac Mall (D4) 9,13,24,28

Canterbury Bankstown Migrant Resource Centre

Level 2, 59 Evaline St (D6) 13,16,22,23,24,30

EMPLOYMENT SERVICES

Work Directions Australia

Level 1, 312 Beamish Street (E7) 11,12,16,22,23,24,30

Equal Access Employment Services

371 Beamish Street (F8) 1,9,12,13,22,23,24,30

Salvation Army Employment Plus

17-21 Campsie Street (D2) 6,12

Mission Employment Australia

Level 1, 281 Beamish Street (E6) 11,13,22,31

CHURCHES

St. Philips Uniting Church

10 Evaline Street (F6) 11,13,52

St. Philips Uniting Church Hall

10 Evaline Street (F6) 10,13

St Mels Catholic Church

Cnr Duke & Evaline Sts (G5) 5,10,13,52

St. Mels Catholic Church Hall

Cnr Duke & Evaline Sts (G5) 6,11,13,31

Salvation Army Citadel

23 Anglo Road (C5) 10,13

St John's Anglican Church Hall (Fusion Café)

9 Amy Street (D5) 5,13,22,23,24,30

GOVERNMENT SERVICES

Roads and Traffic Authority

Campsie Centre (D6) 9,15,22

Australia Post

Campsie Centre (D6) 9,15

Kevin Moss State Member for Canterbury

Level 2, 312 Beamish St (E7) 11,13,16,23,24,30,34

Centrelink

19 Anglo Road (D5) 5,9,15,22,23,24,30

HEALTH

Mayne Diagnostic Imaging Centre

312 Beamish Street (E7) 3,9,15,22

United Medical Centre

10 Amy Street (D5) 9,15,22

Campsie 24 hour Medical and Dental Centre

17 Anglo Road (D5) 2,9,15,16,22,30,32

Seoul Family Medical Clinic

48 South Parade (E4) 10,13,22

PUBLIC TOILETS

Men's & disabled

Anzac Mall (D5) 9,15,30

Women's & disabled

Anzac Mall (D5) 9,13,22,24,28

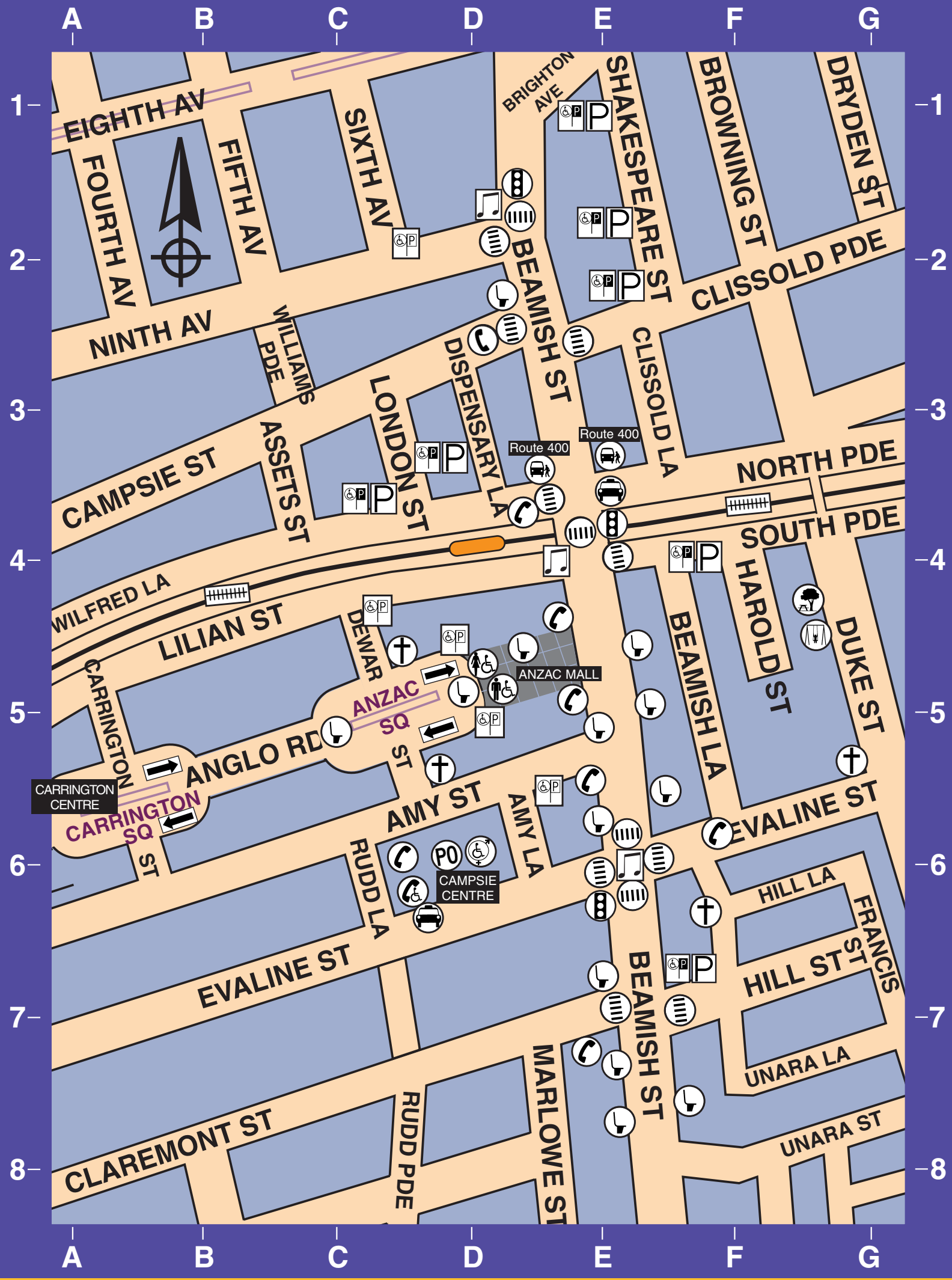
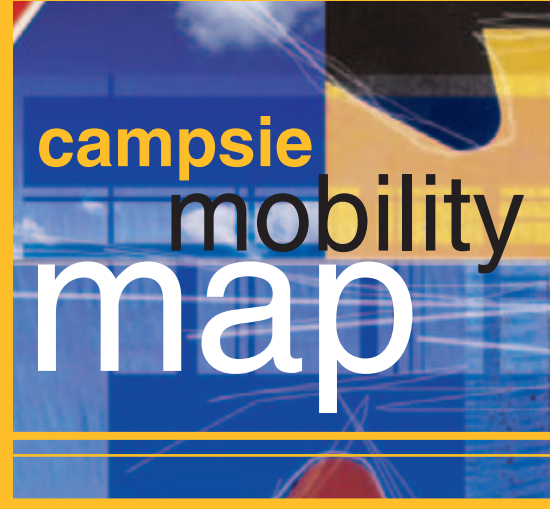
Men's, women's and unisex disabled

Campsie Centre (D6) 9,13,23,24,30,32,33

CAMPSTOWN CENTRE (Shopping Centre)

14-28 Amy Street (D6) 3,5,6,16,20,21,
22,23,24,30,32,
33,47,48,49





LEGEND

- Audio Cues
- Bus Stop/Terminal (Accessible)
- Car Park
- Children's Play Equipment
- Men's Toilet (Meets specs)
- North Pointer
- Off-Street Parking (Meets specs)
- On-Street Parking
- One Way Street
- Park
- Pedestrian Crossing
- Post Office
- Public Seating
- Public Telephone (Meets specs)
- Public Telephone (Does not meet specs)
- Railway Line
- Railway Station (Wheelchair access from Dec 2002)
- Religious Institution
- Taxi Rank
- Traffic Lights
- Unisex Toilet (Meets specs)
- Women's Toilet (Meets specs)

campsie mobility map

BUS ROUTES

- ACCESSIBLE:**
- 400 Burwood – Bondi Junction Interchange (Limited stops)
 - 412 Campsie – City. Starts South Parade/Campsie Station
 - 413 Campsie – City. Starts North Parade
 - 415 Burwood – Campsie. Terminates Campsie Station
 - 492 Drummoyne – Rockdale via Campsie Station
 - 494 Campsie – Rockdale. Campsie Station
 - 499 Drummoyne – Hurstville via Campsie Station

HOW TO USE THIS MAP

The **Front** of this map describes streetscape, showing the location of public toilets, taxi ranks and shopping centres etc. The **Reverse** side of this map describes access to public buildings and services. Further information such as street addresses and access details are also provided. The map uses symbol keys and grid references to describe the area & information.

This map is not to scale.



N.B. Some sections of Beamish Street have cobblestone paving and care should be exercised by people with mobility problems. The gradient of Beamish Street is a gradual incline from north to south most pronounced between Ninth Avenue and South Parade.