





























HOW TO USE THIS GUIDE

Each facility is given a set of numbers. Every number denotes a symbol describing features of the building. The numbers appear in the order you encounter these features moving through the facility.

BUILDING KEYS:

1		Car Park
2		Off-Street Parking (Meets specs)
5		Ramp
5A		Ramp (Does not meet specs)
6		Ramp With Handrail
9		Level Entrance
10		Steps
11		Steps With Railing
12		Manual Door (Narrower than 800mm)
13		Manual Door (Wider than 800mm)
14		Automatic Door (Narrower than 800mm)
15		Automatic Door (Wider than 800mm)
16		Lift (Meets specs)
22		Public Seating
23		Men's Toilet
24		Women's Toilet
25		Unisex Toilet
28		Women's Designated Toilet (Meets specs)
31		Unisex Designated Toilet (Does not meet specs)
32		Baby Change or Parent's Room
34		Counter (Meets specs)
35		Counter (Does not meet specs)
47		Public Telephone (Meets specs)
48		Public Telephone (Does not meet specs)
49		ATM (Meets specs)
50		ATM (Does not meet specs)
55		Hearing Assistance Available
56		TTY Available

Numbers and Symbols that appear on the map have been selected from a total of 58 symbols. Only those that best describe the Lakemba CBD have been used.

DISABILITY ACCESS COMMITTEE

Canterbury City Council's Disability Access Committee was formed in 1993. The main aims of the committee are to advise Council on ways to improve Council's services and facilities for residents of Canterbury City, to assist other community services to improve their facilities for people with disabilities and to provide an open forum for community members to raise disability matters.

The committee reflects Council's community development policy in involving residents and organisations in identifying community needs and in the planning and development of services. People with disabilities are actively encouraged to participate in the affairs and welfare of their local community and to break down the barriers that discriminate and limit access to services and facilities for people with disabilities.

Committee meetings are held each month (except December) in Council's Function Room, Second floor of Council's Administration Centre, 137 Beamish Street, Campsie from 3.00pm to 5.00pm. The Disability Access Committee continues to be an active advisory committee to Council focussing on ways of improving Council services for residents with a disability.

The committee sponsors the Ron Rudder Community Access Awards. They are presented on the International Day of People with a Disability and are awarded to excellence in provision of disability access and services. Awards are made to a Canterbury City business, Community Service and a Canterbury resident who has assisted people with disabilities during the year.

For more information please contact the Community Worker, Disability Services, Canterbury City Council on (02) 9789 9432 or fax (02) 9718 7227.

DISCLAIMER

This Mobility Map has been compiled by Canterbury City Council Disability Access Committee from current information available. Whilst all care has been taken, Council accepts no liability for any inconvenience/damages/injury whatsoever that may occur by reliance on this information.

Funded by Canterbury City Council

Map compiled by Melissa Chappell, Gina Carovigno, Greg Lahiff and Roy Gaskin on behalf of Canterbury City Council

Artwork and printing by Bright Light Design (02) 9790 4740

Jim Montague
General Manager
137 Beamish Street
Campsie NSW 2194
(02) 9789 9432

Website: www.canterbury.nsw.gov.au

(June 2004)



CANTERBURY CITY COUNCIL

City of Cultural Diversity



Lakemba mobility map



BANKS

National Australia Bank

93-95 Haldon Street (E6) 9,13,15,22,50,56

Commonwealth Bank

74 Haldon Street (E6) 9,15,22,35,50

Westpac Bank

80 Haldon Street (E6) 10,13,22,35,50

ANZ Bank

96 Haldon Street (F7) 9,13,22,34,50

St George Bank (ATM only)

120 Haldon Street (F8) 50

POLICE & FIRE SERVICES

Lakemba Fire Station

208 Haldon Street (H11) (not surveyed)

Lakemba Police Station

59 Gillies Street (H8) (not surveyed)

COMMUNITY SERVICES

Muslim Community Cooperative Ltd

125 Haldon Street (F8) 10,13,35

Lakemba Services Memorial Club

26 Quigg Street (G5) 6,11,15,22,23,24,31,47,50

Lakemba RSC Club

60 Quigg Street (H7) 9,13,15,22,23,24,48,50

Canterbury City Community Centre

130 Railway Pde (F4) 6,9,12,22,23,24
(Opp Quigg Street)

Lakemba Senior Citizens Centre

Cnr Browning Ave & Croydon Street (D6) 9,12,13,22,23,24,35,48,55

Women's Rest Centre

111 Haldon Street (F8) 9,13,22,24,28,32,35

Lakemba Library

62 The Boulevarde (C6) 6,13,15,22,23,24,31

EMPLOYMENT SERVICES

Work Directions Australia

105 Haldon Street (E6) 10,13,35,47,56

PUBLIC TOILETS

The Boulevarde

(Mens/Womens/Disabled Exeloo) (D5)

Women's Rest Centre

(female & disabled only) (F8) 9,13,22,24,28,32,35
111 Haldon Street

CHURCHES

Lakemba Uniting Church

149 Haldon Street (F6) (Church) 10,13,55
(F6) (Hall) 6,13, (entrance from street), 12 (within hall), 23,25,31

St Andrews Anglican Church

Cr Quigg & Lakemba St (E2) (Church) 6,11,13,22,23,24
(E2) (Hall) 6,11,13,22

PUBLIC SERVICES

Centrelink

194-198 Croydon St (C4) 2,6,11,13,16,22, 23,24,31,35,56

Department of Community Service

194-198 Croydon St (C4) 9,13,22,35,56

Lakemba Railway Station

Railway Pde (D5) 10,22,23,24,48

Australia Post

54 The Boulevarde (D5) 10,13

SCHOOLS/CHILDREN'S SERVICES

Koorana Child & Family Centre

33 Croydon Street (D7) 9,13,22,35

Lakemba Early Childhood Health Centre

35 Croydon Street (D7) 11,13,22,23,24,32,35

Holy Spirit College (Catholic Secondary School)

39 Croydon Street (D8) (not surveyed)

HOTELS

Lakemba Hotel

146 Haldon Street (G8) 10,13,22,23,24,50

REAL ESTATE SERVICES

L.H. Brown & Co.

46 Haldon Street (D4) 10,13,22,35

H.T. Wills & Co.

57 Haldon Street (D4) 10,13,22,35

Andy Palumbo Real Estate

66 Haldon Street (E6) 10,13,22,35

Ralph First National Real Estate

83 Haldon Street (E6) 10,13,35

Century 21 – K & A Realty

82 Haldon Street (E6) 10,13,22,35

LJ Hooker Real Estate

102 Haldon Street (E6) 10,13,22,35

Knapton & Co. Real Estate

46 The Boulevarde (D5) 10,12,22,35

HEALTH SERVICES

Your Family Chemist

62 Haldon Street (E6) 9,15,22,35

Haldon St Medical Centre & Chemist

100 Haldon Street (E6) 9,15,23,24,31,35

Michael Vasili Chemist

114 Haldon Street (F8) 9,15,22,34

Friendly's Chemist

138 Haldon Street (F8) 9,13,22,34

Dr Belal Ali (Dental Surgeon)

45 Haldon Street (D4) 10,13,22

Dr Sarwat Moawad (GP)

Shop 7, 61-63 The Boulevarde (E5) 10,13,22,35

Dr Sultan Siddiqui (GP)

35 Haldon Street (D4) 5,12,22

Dental Art Centre

31 Haldon Street (D4) 10,12,22

Family Medical Care & Family Planning Clinic

27 Haldon Street (D3) 5A,12,22

Kazzi Dental Services

17 Haldon Street (D3) 10,12,22

Alf Cocco Chemist

43 Haldon Street (D4) 10,15,22,35

Lakemba Optometry

44 The Boulevarde (E5) 10,13,22

Lakemba Physiotherapy

35 The Boulevarde (E5) 11,13,22

Lakemba Day & Night Pharmacy

47 The Boulevarde (E5) 9,15,22,35

Lakemba Complete Family Care

51 Haldon Street (D4) 10,13,22,32,35

Radwans Pharmacy

199 Lakemba St (C2) 10,14,22,35

PUBLIC TELEPHONES

The Boulevarde (6 outside Post Office) (D5) 48

Oneata Street (2 near Haldon Street) (F7) 48

Railway Parade East (2 near Haldon Street) (E4) 48

Gillies St (2 near Haldon St) (G8) 48

OTHER SERVICES

Lakemba TAB

137 Haldon Street (F8) 10,13

Lakemba mobility map



LEGEND

- Audio Cues**
- Car Park**
- Kerb Ramp (Does not meet specs)**
- North Pointer**
- Off-Street Parking (Meets specs)**
- On-Street Parking**
- One Way Street**
- Park**
- Pedestrian Crossing**
- Post Office**
- Public Seating**
- Public Telephone (Meets specs)**
- Public Telephone (Does not meet specs)**
- Railway Line**
- Railway Station (Wheelchair access from mid 2006)**
- Religious Institution**
- Taxi Rank**
- Traffic Lights (Meets specs)**
- Unisex Designated Toilet (Meets specs)**
- Women's Designated Toilet (Meets specs)**

All kerb ramps that were measured comply with standards for gradient and flat width except the kerp ramp indicated, the flat width of which is approximately 700mm due to the position of underground cables at this site.



BUS ROUTES

- Route 447** Pleasure Tours P/L
Greenacre – Lakemba Station – Roselands – Belmore Station
(Buses on this route are not wheelchair accessible).
- Route 450** Punchbowl Bus Co P/L
Hurstville – Roselands – Lakemba (Haldon Street) – Belfield – Strathfield.
(Buses on this route are currently not wheelchair accessible however accessible services will commence late 2004).

HOW TO USE THIS MAP

The front of this map describes the streetscape of the Lakemba shopping precinct, showing the location of public toilets, audio-tactile traffic signals, taxi ranks, public seating etc. The reverse side of this map describes access to selected business premises and community services that are likely to be visited by people with a disability. The map uses symbol keys and grid references to indicate their location and individual access features.
This map is not to scale.



CANTERBURY CITY COUNCIL
City of Cultural Diversity