

Toilets

The National Public Toilet Map (www.toiletnmap.gov.au) has a list of public amenities within the Byron Shire area. This site provides information on the location, opening hours and availability of wheelchair access for more than 14,000 public and private amenities across Australia.

Master Locksmith Access Key

Accessible toilets fitted with MLAK in Byron Shire are depicted on the mobility maps which are also available from Council's website:

www.byron.nsw.gov.au/mobility-maps

Details of MLAK and how to obtain a key is available from Council's website:

www.byron.nsw.gov.au/public-amenities

Access and inclusion

www.byron.nsw.gov.au/access-and-inclusion

This Council web page has details and links on these Mobility Maps plus:

- Beach Wheelchairs
- Companion Card
- Good Access is Good Business

Transport information

www.byron.nsw.gov.au/transport-information

This Council web page has details regarding public transport, cycling and walking within the Byron shire.

Northern Rivers Accessible Transport Guide

www.goingplaces.org.au

The 'Going Places' website provides details of public and community transport services within the Byron shire and the greater surrounding Northern Rivers region.

Accessible Transport options within the region

including services and service providers as detailed in a dedicated 37 page booklet available as a PDF document on the following web link www.goingplaces.org.au/images/documents/accessible_transport.pdf

Important contact numbers

Police Byron Bay Station **02 6685 9499**

Ambulance Byron Bay and Mullumbimby
Free call **(000)** from any phone.

Acknowledgement

This publication was an initiative of the Byron Shire Council Access Project Reference Group and has been reviewed and updated by the Byron Shire Council Access Advisory Committee. This publication is also available on Byron Shire Council's website: www.byron.nsw.gov.au/disability/council-services

Disclaimer

This map provides information about access and facilities for people with limited mobility. While all attempts have been made to ensure accuracy, the information on the map is a matter of opinion and is not based on any legislative or statutory requirement. It should also be noted that access could change at any time.


Council contact details

70-90 Station Street
Mullumbimby, NSW 2482
Tel: 02 6626 7000
E: council@byron.nsw.gov.au



Byron Shire Mobility Map

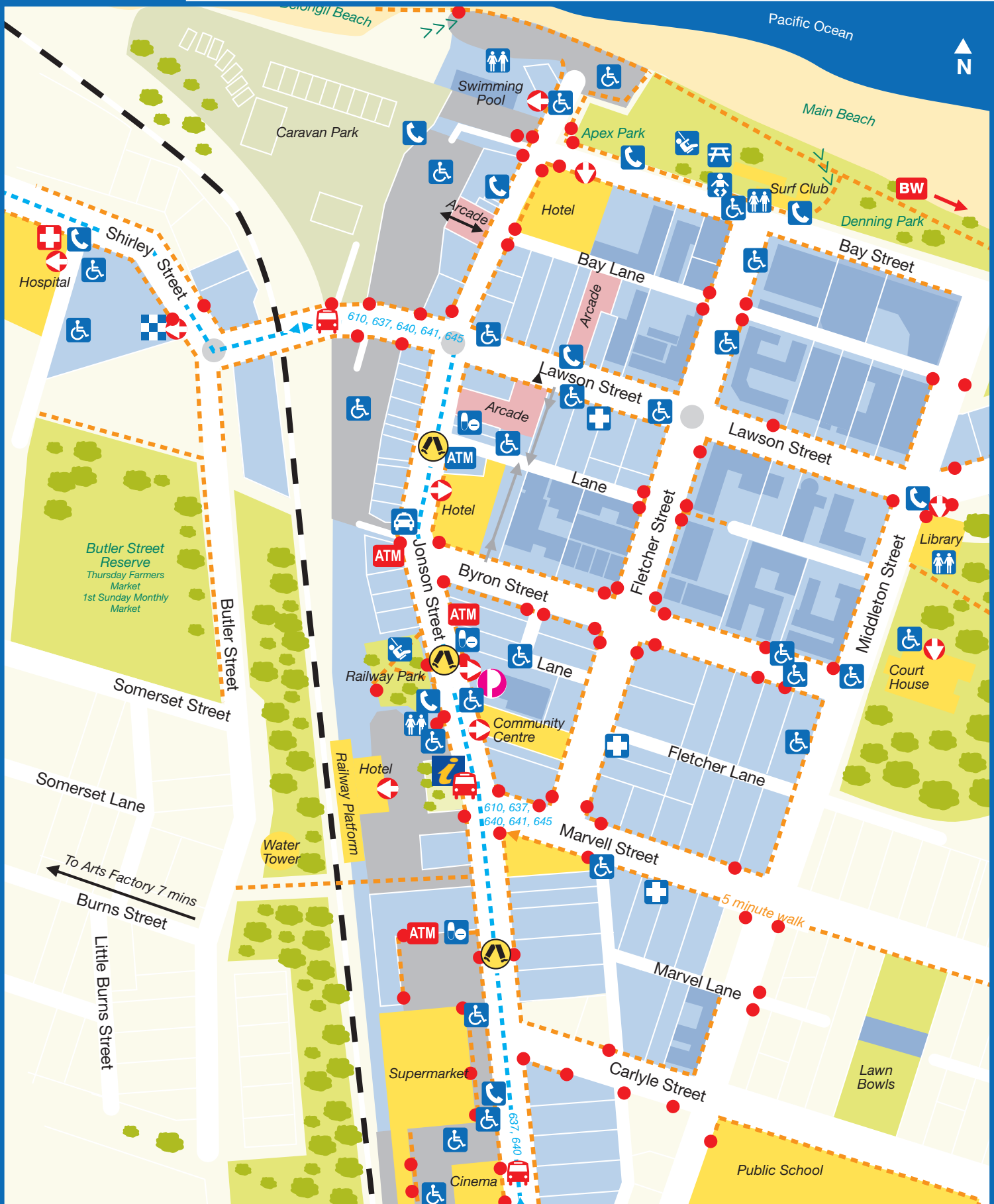
Revised October 2013



www.byron.nsw.gov.au

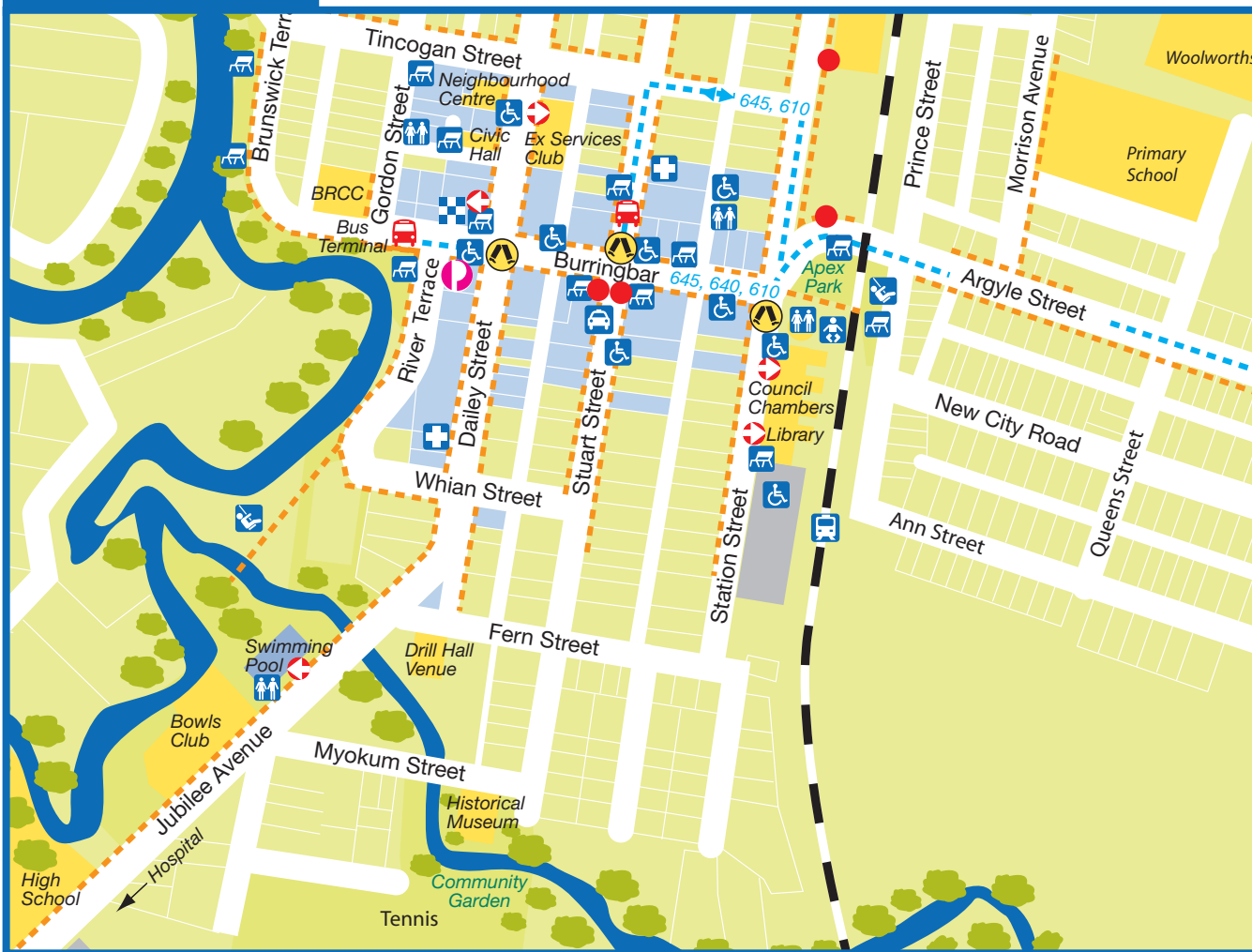


BYRON BAY



- | | | | |
|------------------------|---------------------|---------------------------|---|
| Accessible toilets | ATM | Accessible building entry | Park |
| Baby change facilities | Chemist | Beach wheelchair | Car park |
| Accessible car park | Playground | Footpath | Public building |
| Bus/coach stop | Medical Centre | Shared bike/footpath | Town centre |
| Taxi stand | Information | Bus route | MLAK (24 hour accessible toilet requires key, see overleaf) |
| Public seating | Post Office | Rail line | Accessible kerb ramp |
| Public phone | Pedestrian crossing | Steep gradient | |

MULLUMBIMBY



BRUNSWICK HEADS



BANGALOW



OCEAN SHORES



- Accessible toilets
- Baby change facilities
- Accessible car park
- Bus/coach stop
- Taxi stand
- Public seating
- Public phone
- ATM
- Chemist
- Playground
- Medical Centre
- Information
- Post Office
- Pedestrian crossing
- Accessible building entry
- Beach wheelchair
- Footpath
- Shared bike/footpath
- Bus route
- Rail line
- Steep gradient
- Park
- Car park
- Public building
- Town centre
- MLAK (24 hour accessible toilet requires key, see overleaf)
- Accessible kerb ramp