

## Multi Purpose Taxi Scheme (MPTP)

The MPTP assists Victorians who are unable to use public transport because of a severe and permanent disability to access subsidised taxi transport. Wheelchair accessible taxis can be booked through Silver Top Taxi Service on 8413 7202 or Yellow Cabs on 9277 3877. For Victorian Taxi Directorate Information phone (03) 9320 4360 or visit [www.taxi.vic.gov.au](http://www.taxi.vic.gov.au)

## Further information

For further information about the range of services, facilities, activities and events in Bayside you can visit Council's website [www.bayside.vic.gov.au](http://www.bayside.vic.gov.au) or contact Council's friendly Customer Service Team on 9599 4444.

To find out more about where you'll encounter picturesque beaches, a harmonious blend of old and new, and an enchanting world of things to see and do please visit the 'Go Bayside' tourism booklet through [www.gobayside.com.au](http://www.gobayside.com.au)

## Bayside Mobility Map Locations

### Map key

- 1 **Beaumaris**  
Concourse
- 2 **Highett**  
Bluff Road
- 3 **Hampton**  
Hampton Street
- 4 **Sandringham**  
Sandringham Village
- 5 **Brighton**  
Church Street
- 6 **Brighton North**  
Bay Street
- 7 **Black Rock**  
Black Rock Village
- 8 **Gardenvale**  
Martin Street



## Bayside Mobility Map Locations

### Mayor's Message



Bayside City Council has published mobility maps on neighbourhood shopping strips to promote accessible features and facilities in Bayside.

The maps aim to assist people with a disability to plan their trips with the knowledge of key facilities such as:

- accessible parking
- accessible toilets
- ATMs
- chemists
- post offices
- public transport and
- street seating.

We have included information on some of the community facilities that are accessible and welcoming in our main activity areas. The maps highlight local libraries, playgrounds, community centres and other facilities that cater for the needs and interests of people with a disability.

We aim to create an accessible and inclusive built, social and natural environment for residents, visitors and those who work and study in Bayside.

The development of these maps is one of the many ways that Council is informing the community about accessibility in Bayside.

We hope the mobility maps help make getting to and moving around Bayside's shopping strips and centres easier and more enjoyable for you.

If you would like more information or would like to provide feedback on any of the maps, please contact Council's friendly Customer Service Team on 9599 4444/TTY 9599 4600 or email [enquiries@bayside.vic.gov.au](mailto:enquiries@bayside.vic.gov.au)

**Mayor Clifford Hayes**



Bayside City Council Corporate Centre  
76 Royal Avenue SANDRINGHAM VIC 3191  
T (03) 9599 4444 F (03) 9598 4474  
[enquiries@bayside.vic.gov.au](mailto:enquiries@bayside.vic.gov.au) [www.bayside.vic.gov.au](http://www.bayside.vic.gov.au)

## Introduction

Bayside is home to approximately 96,000+ residents and encompasses Beaumaris, Black Rock, Brighton, Brighton East, Hampton, Hampton East, Sandringham, and the western areas of Highett and Cheltenham.

According to the Survey of Disability, Ageing and Carers (SDAC) data, in the City of Bayside up to 16,745 or approx 20 per cent of the population have a disability of some kind (13.5 per cent of residents have a physical disability).

Bayside enjoys a wide range of high quality facilities and natural spaces, including parks and reserves, local retail

centres, the foreshore and open space, and sports and community facilities.

### Feedback on mobility maps

The Bayside Mobility Maps will be reviewed every five years. We welcome your feedback on any improvements to the Mobility Map so we can continue to provide relevant and up-to-date information.

Please contact Council on 9596 4444/TTY 9599 4600 or email [enquiries@bayside.vic.gov.au](mailto:enquiries@bayside.vic.gov.au)

The Mobility Guide and individual maps are available through Council's website [www.bayside.vic.gov.au](http://www.bayside.vic.gov.au)

## General Information

### Transport: Trains, buses, taxis, trams and community transport options

Bayside is well serviced by public transport with two train lines, Frankston and Sandringham. For assistance and enquiries regarding travel in metropolitan Melbourne please phone the Metlink Information Centre on 131 638 or TTY 9619 2727.

All trains and an increasing number of coaches, buses and trams are accessible to wheelchair users in Victoria. Staff will not lift passengers from buses and trams that are not accessible.

To enquire about low floor bus routes in and around Bayside, contact the following local bus companies:

- Driver Bus Lines: 9538 6677
- Eastrans Bus Services: 9563 2555
- Moorabbin Transit: 9585 0322
- Melbourne Bus Link: 9521 9855
- Ventura National: 9488 2100

### MetroAccess in Bayside

MetroAccess has a focus on changing the community so people with disabilities can enjoy improved access to information, local events, services and facilities.

The aim of the MetroAccess program is to:

- Educate the community about the needs and aspirations of people with disabilities
- Work with community services to help promote change
- Work with local people to improve planning so it is more inclusive and welcoming of people with disabilities
- Work with the community, local businesses, councils and people with disabilities to improve access for all

Bayside City Council is committed to building and facilitating an inclusive, accessible and accepting community. For more information please contact Council's MetroAccess Officer on (03) 9599 4711.

### Participation in local government – we value your input

You can help Council improve your local community by providing feedback about things that are working well and areas that need improving around your suburb. To talk further about the ways you can become more involved in the decision making process within Council on Mobility and Access issues, contact Council's MetroAccess Officer on 9599 4711.

### Aged and Disability Services

Bayside City Council provides a range of services to assist frail older people, people of all ages with disabilities and the carers of these people to remain at home in the community. The services are funded through the Commonwealth Government, State Government and Bayside City Council.

For more information about Aged and Disability services please contact Baysides Home and Community Care intake officer on 9599 4381.

### Carer Card

The Victorian Government Carer Program is a discounts and benefits card for unpaid carers in Victoria.

The carer card website [www.carercard.vic.gov.au](http://www.carercard.vic.gov.au) will provide a range of information about the carer card program, the Business Directory, answers to frequently asked questions, promotions and links to other relevant and useful websites.

Copies of this information booklet, registration form and application form will also be able to download from this website. The carer card information line is 1800 901 958.

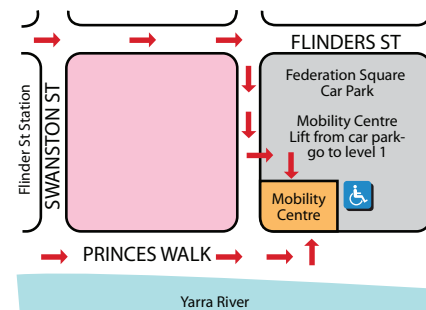
### Companion Card

Bayside is an affiliated organisation of the Companion Card Scheme. The Companion Card promotes the right of people with a disability who require a companion, to fair ticketing at Victorian events and venues.

This card is issued to a person with a severe and permanent disability and who is unable to access a venue or event without attendant care.

### Melbourne Mobility Centre

The Melbourne Mobility Centre is a unique service dedicated to improving access in the heart of Melbourne. As a dedicated customer service centre for people with disabilities, older people and anyone who needs a little extra help to get around, the Melbourne Mobility Centre provides a range of services and equipment for hire to make any trip to the city both easy and enjoyable. The service is located on the first floor, lower level of Federation Square car park (adjacent to the ArtPlay playground, see map below).



To book equipment online or via email, go to the website at [www.melbournemobilitycentre.com.au](http://www.melbournemobilitycentre.com.au)

- Freecall: 1800 735 266
- Phone: 03 9650 6499
- TTY: 03 9650 9316
- Fax: 03 9650 9491.

1

# Beaumaris Concourse

## Beaumaris

## Relax – Refresh – Replenish

### Beaumaris Concourse

A world away from the hustle and bustle, Beaumaris Concourse is built around a central square of shops. Its one-way traffic flow, reducing traffic congestion, creates a quiet, leisurely and relaxed place to shop. The service is personal and high quality with a great mix of fashion, home wares, groceries and professional business services.

### Beaumaris Library

96 Reserve Road, Beaumaris VIC 3193

Telephone: (03) 9589 8444

[www.bayside.vic.gov.au/library](http://www.bayside.vic.gov.au/library)

*Approximately 400 metres heading North on Reserve Road. The Beaumaris Library is located on your right.*

### Opening Hours

Monday to Thursday	10.00am – 8.00pm
Friday	10.00am – 6.00pm
Saturday	10.00am – 4.00pm
Sunday	1.00pm – 5.00pm

Bayside Libraries offer access to information, stimulate the imagination and provide a place to gather. The Library Service provides opportunities for lifelong learning, enrichment and enjoyment.

### Beaumaris Community Centre and Tennis Club

Victor Street, Cnr Reserve Rd

Beaumaris VIC 3193

Telephone: (03) 9589-3747

*Approximately 200 metres heading North on Reserve Road. The Beaumaris Community Centre and Tennis Club is located on your right.*

The Tennis Club was established in 1963, located on Council land and forms part of the Beaumaris Community Centre. The Beaumaris Art Group and the Beaumaris Seniors' groups are based at the centre, offering a range of programs and activities for people to be involved in.

### Moysey Walk

The Moysey Walk has been designed to encourage you and your friends to exercise and gain the benefits of a healthy lifestyle.

The walk begins at the Beaumaris Community Centre, so make sure you take advantage of the walking trails and maps which highlight accessible features. Enjoy the sights of Beaumaris and catch stunning glimpses of Port Phillip Bay.

For further information about other Bayside walks please visit [www.bayside.vic.gov.au/walks](http://www.bayside.vic.gov.au/walks)

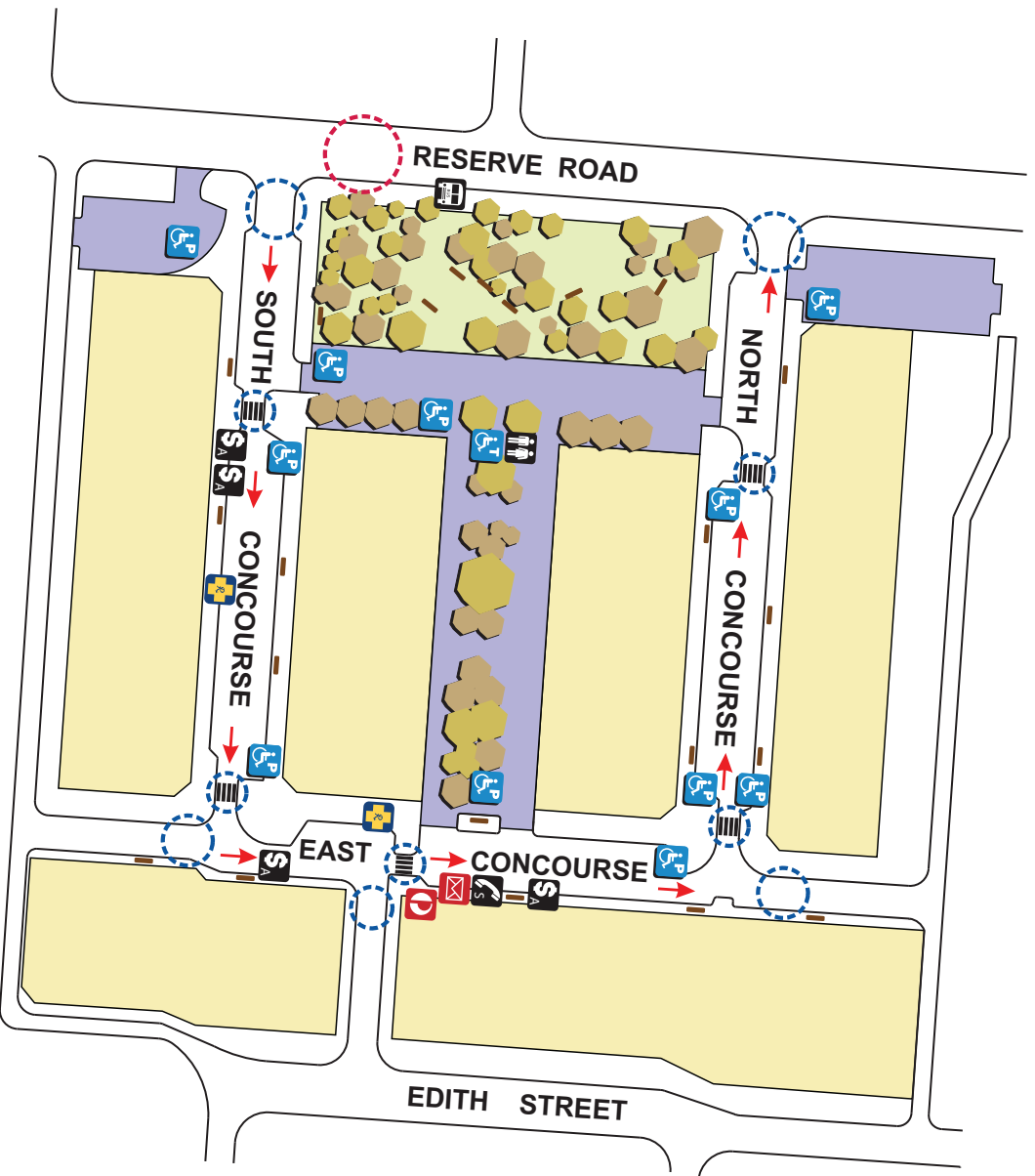


Bayside  
CITY COUNCIL

Bayside City Council Corporate Centre  
76 Royal Avenue SANDRINGHAM VIC 3191  
T (03) 9599 4444 F (03) 9598 4474  
[enquiries@bayside.vic.gov.au](mailto:enquiries@bayside.vic.gov.au) [www.bayside.vic.gov.au](http://www.bayside.vic.gov.au)

# Beaumaris Concourse, Beaumaris Mobility Map

Melway: 86 C7 and D7



## Map Key

- Accessible Parking
- Accessible Toilet
- Public Telephone - SMS
- ATM - Audio Stop
- Bus Stop

- Chemist
- Post Office
- Letter Box
- Car Parks
- Local Businesses

- Seat
- Traffic Direction of Travel
- Pedestrian Crossing
- Pedestrian Crossing - Lights
- Kerb Ramps



## Sense of Diversity

### Bluff Road Shopping

The shopping mix is diverse from fish and chips, charcoal chicken, cafés and bakeries to hair and beauty.

### Peterson Youth Centre

**Corner Highnett Road and**

**Peterson Street, Highnett VIC 3190**

**Telephone: (03) 9599 4622**

**Email: [youth\\_services@bayside.vic.gov.au](mailto:youth_services@bayside.vic.gov.au)**

*1 kilometre (14min walk) from Bluff Road Shopping strip.*

### Opening Hours

Monday to Thursday  
in school terms.                      2.30pm – 5.30pm

Peterson Youth Centre is a place for young people to relax in front of the TV, play games, pool or table tennis, listen to music, use the computers or just sit around and hang out with friends.

There is also a range of programs run including cooking, music, art and craft and many others, as well as access to information, counselling and referral for young people and their families requiring support. The centre features an accessible change table and ceiling hoist.

### Livingston Street Activities

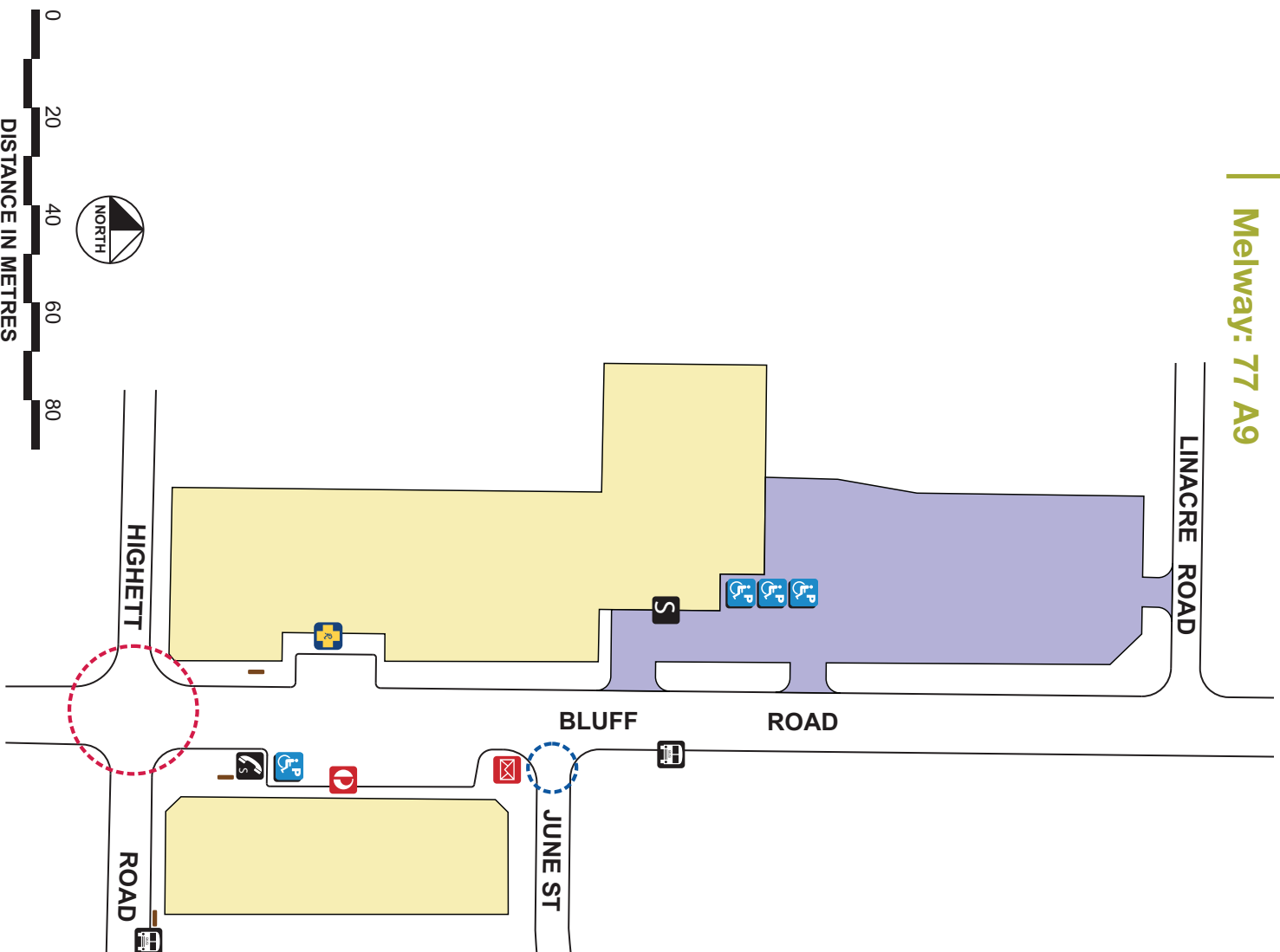
**Livingston Street, Highnett VIC 3190**

There are a number of activities, programs and services operating from Bayside's Livingston Street in Highnett. Take the time to visit the street and discover the variety of activities on offer. The Highnett Youth Club, Neighbourhood Community House, Maternal and Child Health Centre and local Senior Citizens Clubs are the key community groups in the street, providing an accessible and welcoming environment.



# Bluff Road, Highnett Mobility Map

Melway: 77 A9



## Map Key

- Accessible Parking
- Post Office
- Letter Box
- Public Telephone - SMS
- Bus Stop
- Supermarket
- Chemist
- Car Parks
- Local Businesses
- Seat
- Pedestrian Crossing - Lights
- Kerb Ramps

**Disclaimer:** While attempts have been made to ensure the accuracy of the information displayed, Bayside City Council accepts no responsibility for any omissions or incorrect data. Nor can Council accept any liability for any inconvenience, damage, or injury that may result on this information. Please also note that data could change at any time.

## Spoil yourself in Hampton Street

### Hampton Street

Bursting with life and vibrancy Hampton Street emphasises 'indulgence'. From chocolate shops and ice creameries to organic eating and fine wines, choice is anything but limited.

Bayside's largest shopping precinct mixes a lively atmosphere and friendly service with the best retailers Melbourne has to offer. Furniture, books, magazines, music, toys, jewellery, antiques, travel, hardware, stationery and personal services of all types.

### Hampton Library

**1 D Service Street, Hampton VIC 3188**

**Telephone: (03) 9521 9076**

**[www.bayside.vic.gov.au/library](http://www.bayside.vic.gov.au/library)**

*Approximately 50 metres from*

*Hampton Street shops.*

### Opening Hours

Monday to Tuesday	10.00am – 6.00pm
Thursday to Friday	10.00am – 6.00pm
Saturday	10.00am – 1.00pm
Wednesday and Sunday	Closed

The Bayside Library Service provides extensive information and lending resources, a home visiting service and various activities, events, exhibitions and displays throughout the year.

### Hampton Community Centre

**14 Willis Street, Hampton VIC 3188**

**Telephone: (03) 9598 2977**

**[www.hamptoncommunitycentre.com.au](http://www.hamptoncommunitycentre.com.au)**

*Approximately 650 metres from Hampton Station and 100 metres from Hampton shopping precinct.*

Hampton Community Centre provides a range of programs and services in a welcoming environment. The Centre is easily accessible by public transport, with Hampton station and a bus hub close by.

The centre has wheelchair access with accessible toilets. Accessible parking is available with a drive through front entrance for taxi or bus drop off.

### Thomas Street Reserve Playground

**Thomas Street, Hampton VIC 3188**

**[www.bayside.vic.gov.au](http://www.bayside.vic.gov.au)**

**Ages: 0 to 11 years old**

*Approximately 650 metres from Hampton Station and 100 metres from Hampton shopping precinct.*

Thomas Street Reserve Playground provides an accessible car park close to the park's entrance and provides accessible toilets, shade, seating and a large creative play space.



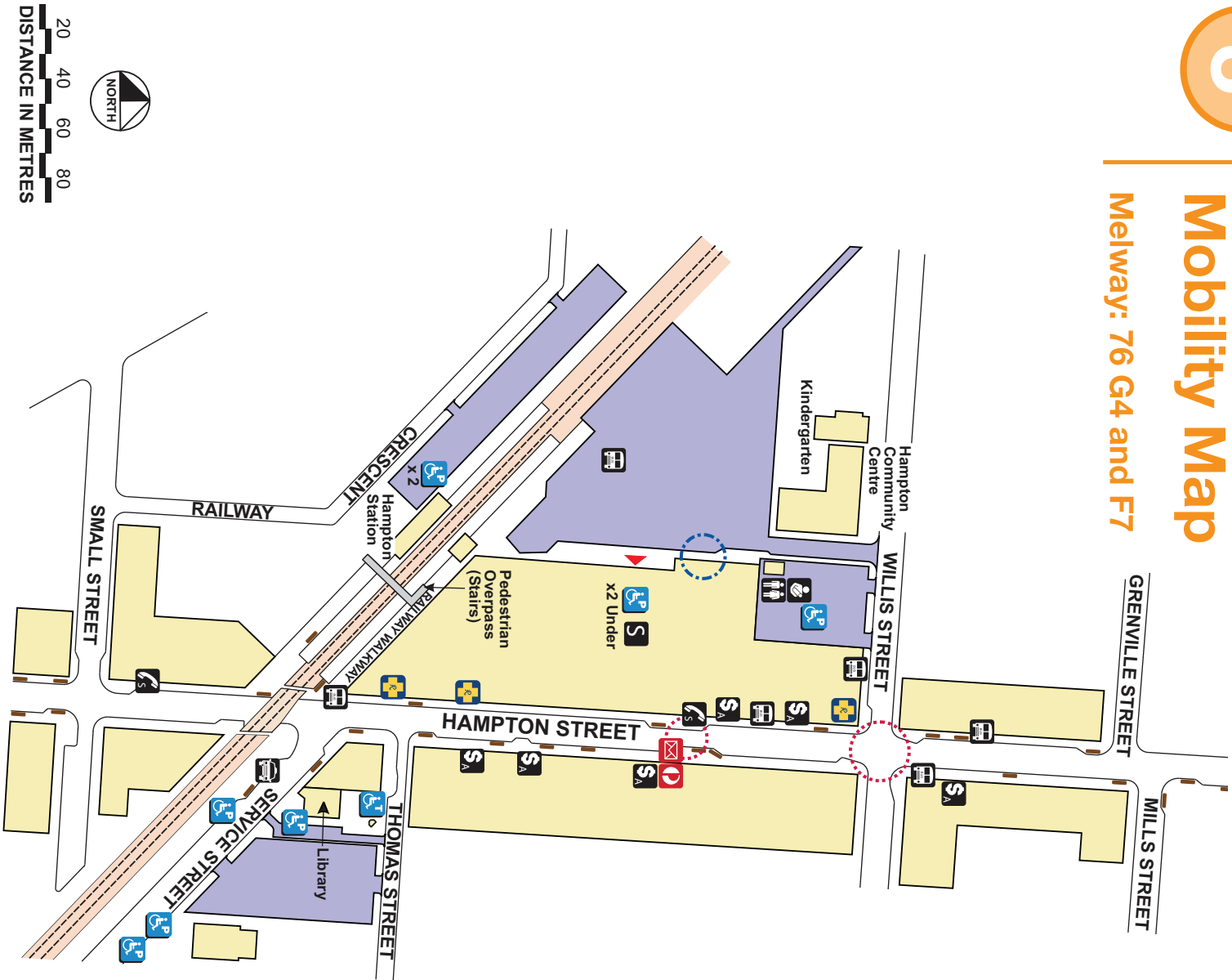
Bayside  
City Council

Bayside City Council Corporate Centre  
76 Royal Avenue SANDRINGHAM VIC 3191  
T (03) 9599 4444 F (03) 9598 4474  
[enquiries@bayside.vic.gov.au](mailto:enquiries@bayside.vic.gov.au) [www.bayside.vic.gov.au](http://www.bayside.vic.gov.au)

# Hampton Street, Hampton

## Mobility Map

Melway: 76 G4 and F7



### Map Key

- Accessible Parking
- Accessible Toilet
- Toilets - Male & Female
- Baby Change
- Post Office
- Letter Box
- Public Telephone - SMS
- ATM - Audio Stop
- Bus Stop
- Taxi
- Supermarket
- Chemist
- Car Parks
- Local Businesses
- Seat
- Pedestrian Crossing - Lights
- Kerb Ramps

**Disclaimer:** While attempts have been made to ensure the accuracy of the information displayed, Bayside City Council accepts no responsibility for any omissions or incorrect data. Nor can Council accept any liability for any inconvenience, damage, or injury that may result on this information. Please also note that data could change at any time.

## Where shopping meets the sea

### Sandringham Village

Locals call it 'Gypsy Village' but everyone else knows it as Sandringham Village. The train line finishes here and shoppers can enjoy the charm of this seaside village.

### Sandringham Library

**2-8 Waltham Street,  
Sandringham VIC 3191**  
**Telephone: (03) 9599 3444**  
**[www.bayside.vic.gov.au/library](http://www.bayside.vic.gov.au/library)**

*Approximately 200 metres from  
Sandringham Station.*

### Opening Hours

Monday to Thursday	10.00am – 8.00pm
Friday	10.00am – 6.00pm
Saturday	10.00am – 4.00pm
Sunday	1.00pm – 5.00pm

The Bayside Library Service provides extensive information and lending resources, a home visiting service and various activities, events, exhibitions and displays throughout the year. There are a range of accessible resources and equipment including communication boards, talking books, My Reader (auto-reader) for people with low vision, audio and large-print books. The library has a number of car parks close by and is wheelchair friendly.

### BAYCISS – Sandringham

*(Bayside Community Information  
and Support Services)*

**31 Abbott Street,  
Sandringham VIC 3191**  
**Telephone: (03) 9598 0422**

*Approximately 200 metres from  
Sandringham Station.*

### Opening Hours

Monday to Friday	10.00am – 1.00pm
------------------	------------------

Bayciss provides information on a range of activities and services for Bayside residents and visitors, including free legal advice, tax information and emergency relief. The centre encourages and supports volunteers of all abilities and is wheelchair friendly.

### Sandybeach Centre

**2 Sims Street, Sandringham VIC 3191**  
**Telephone: (03) 9598 2155**  
**[www.sandybeach.org.au](http://www.sandybeach.org.au)**

Sandybeach Centre provides learning opportunities, cultural activities and social support services for many groups in the local community. The centre has a strong commitment to community members with a disability who wish to access courses.



**Bayside**  
CITY COUNCIL

Bayside City Council Corporate Centre  
76 Royal Avenue SANDRINGHAM VIC 3191  
T (03) 9599 4444 F (03) 9598 4474  
[enquiries@bayside.vic.gov.au](mailto:enquiries@bayside.vic.gov.au) [www.bayside.vic.gov.au](http://www.bayside.vic.gov.au)

# Sandringham Village, Sandringham

## Mobility Map

Melway: 76 G9 and G10



### Map Key

	Accessible Parking		Bus Stop		Table & Chairs
	Accessible Toilet		Taxi		Pedestrian Crossing
	Steep Descent		Supermarket		BBQ
	Toilets - Male & Female		Chemist		Drinking Fountain
	Post Office		Car Parks		Walking Trails
	Letter Box		Local Businesses		Pedestrian Crossing - Lights
	Public Telephone - SMS		Police Station		Kerb Ramps
	ATM - Audio Stop		Seat		

**Disclaimer:** While attempts have been made to ensure the accuracy of the information displayed, Bayside City Council accepts no responsibility for any omissions or incorrect data. Nor can Council accept any liability for any inconvenience, damage, or injury that may result from this information. Please also note that data could change at any time.

5

# Church Street, Brighton

## Where the choice is lifestyle

### Church Street

From major fashion icons to stylish boutiques, the glamour of Church Street invites all to relax and watch the passing parade of people over a fabulous coffee, or better yet, a sumptuous meal.

Trendy and sophisticated, Church Street is a mixture of high-end fashion, exquisite food, entertainment, relaxation and business – drawn together in a streetscape with an enviable reputation.

### Brighton Recreation Centre

**93 Outer Crescent, Brighton VIC 3186**

**Telephone: (03) 9592 3033**

**[www.brightonrec.com.au](http://www.brightonrec.com.au)**

*Approximately 850 metres from the  
Middle Brighton Station.*

The Brighton Recreation Centre is a non-profit community-based organisation providing recreational, educational, cultural and sporting activities to reflect the needs of all age groups in the local community. Enjoy the safe, friendly and stimulating environment where each individual is able to achieve personal goals through participation in their chosen activity – regardless of skill level.

The Centre offers a fantastic diverse range of programs and activities for all age groups.

### Brighton Library

**14 Wilson Street, Brighton VIC 3186**

**Telephone: (03) 9591 5900**

**[www.bayside.vic.gov.au/library](http://www.bayside.vic.gov.au/library)**

*Approximately 900 metres from the  
Middle Brighton Station.*

### Opening Hours

Monday to Thursday	10.00am – 8.00pm
Friday	10.00am – 6.00pm
Saturday	10.00am – 4.00pm
Sunday	1.00pm – 5.00pm

Come and visit the Brighton Library – a welcoming and stimulating environment that offers a range of services and resources for people of all abilities. The library is located close to the Church Street shopping area.



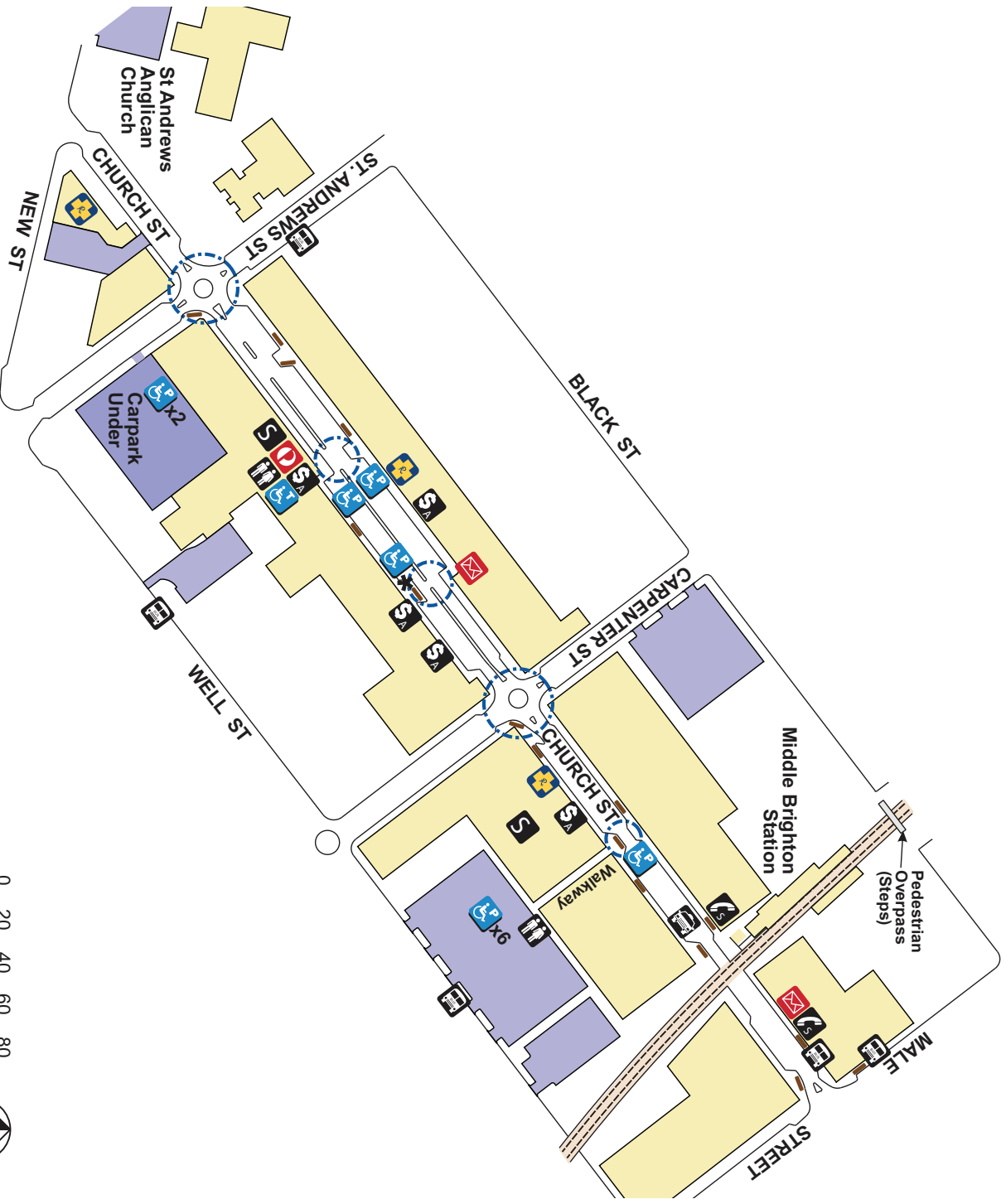
Bayside  
CITY COUNCIL

Bayside City Council Corporate Centre  
76 Royal Avenue SANDRINGHAM VIC 3191  
T (03) 9599 4444 F (03) 9598 4474  
[enquiries@bayside.vic.gov.au](mailto:enquiries@bayside.vic.gov.au) [www.bayside.vic.gov.au](http://www.bayside.vic.gov.au)

# Church Street, Brighton

## Mobility Map

Melway: 67 D11, E11 and E12



### Map Key

- Accessible Parking
- Accessible Toilet
- Toilets - Male & Female
- Post Office
- Letter Box

- Public Telephone - SMS
- ATM - Audio Stop
- Bus Stop
- Taxi
- Supermarket

- Chemist
- Car Parks
- Local Businesses
- Seat
- Kerb Ramps

# 6

## Bay Street, Brighton North

### Vibrant – Eclectic – Exciting

#### Bay Street

Bay Street shopping strip offers an eclectic mix of cool cafés and restaurants, fashion, travel and gift shops. When it comes to clothing, accessories and jewellery, Bay Street shies away from brand name stores in favour of independent boutiques.

#### **BAYCISS – Brighton**

(Bayside Community Information  
and Support Services)

Higinbotham Hall

104 Bay Street, Brighton VIC 3186

Telephone: (03) 95986 7283

*Approximately 750 metres from*

*North Brighton Station.*

Bayciss provides information on a range of activities and services for Bayside residents and visitors, including free legal advice, tax information and emergency relief. The Centre encourages and supports volunteers of all abilities. Bayciss is near public transport and is wheelchair friendly.

Another Bayciss centre is located in Hampton East, 12 Katoomba Street, Hampton. (Counselling services available).

For further information please visit

[www.bayciss.org.au](http://www.bayciss.org.au)



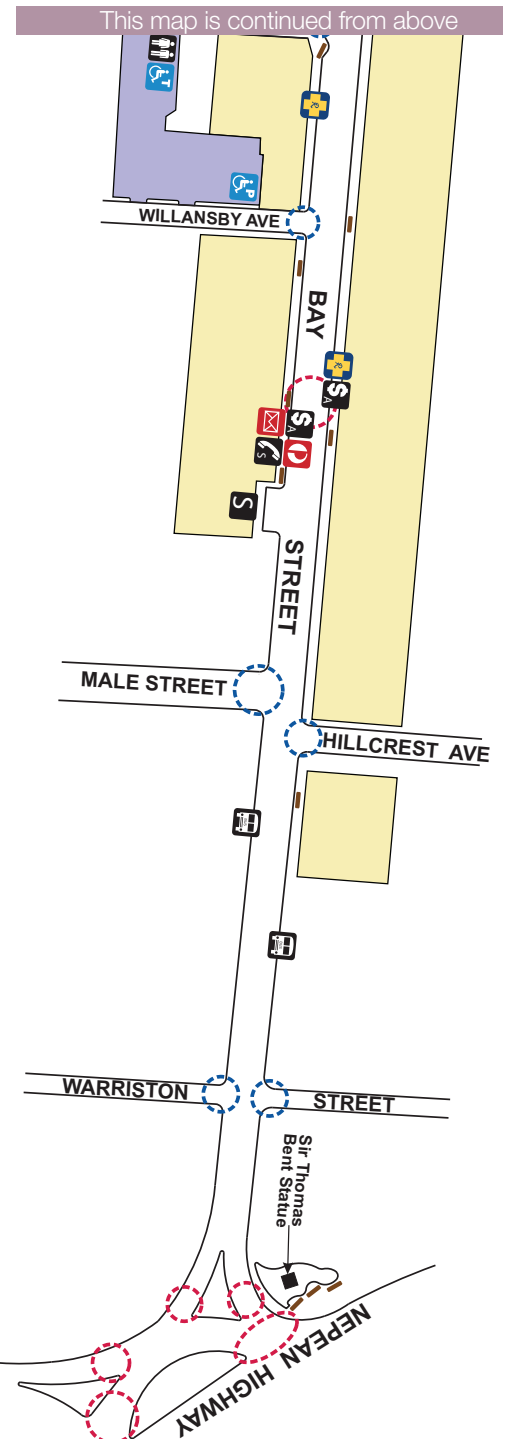
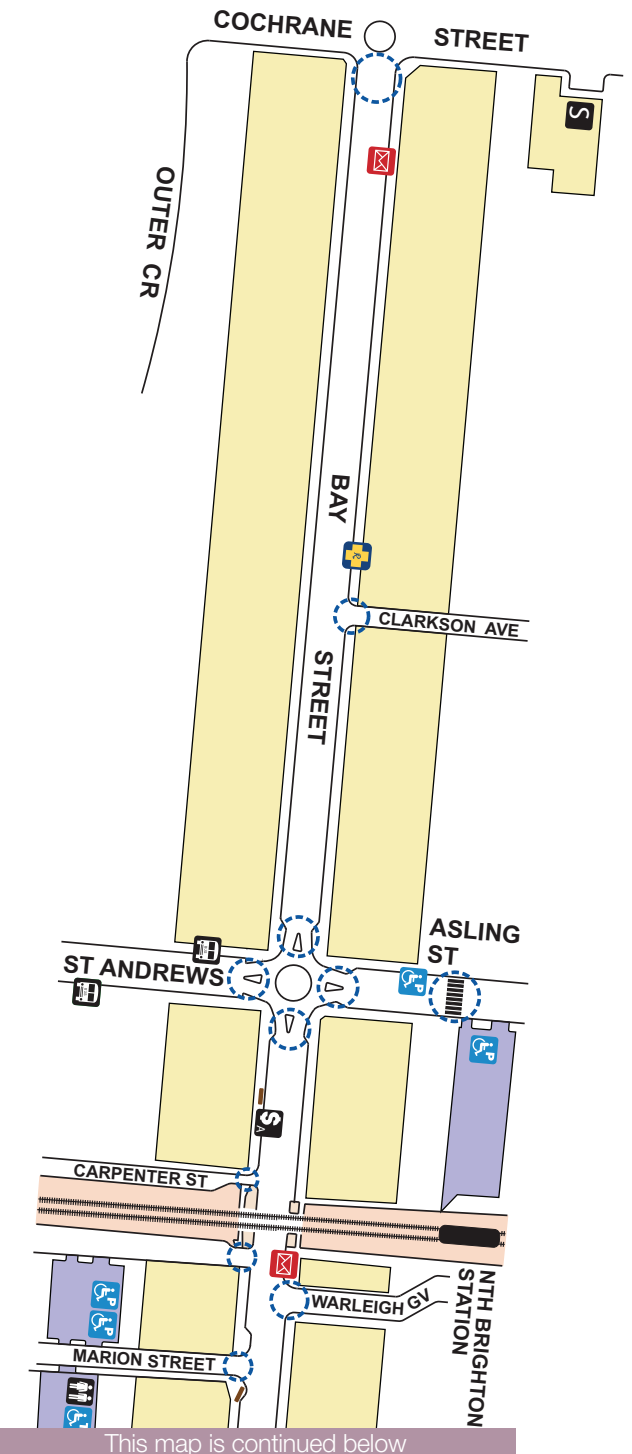
Bayside  
CITY COUNCIL

Bayside City Council Corporate Centre  
76 Royal Avenue SANDRINGHAM VIC 3191  
T (03) 9599 4444 F (03) 9598 4474  
enquiries@bayside.vic.gov.au www.bayside.vic.gov.au

# Bay Street, Brighton North

## Mobility Map

Melway: 67 F9 and G9



### Map Key

- |  |                         |  |                              |
|--|-------------------------|--|------------------------------|
|  | Accessible Parking      |  | ATM - Audio Stop             |
|  | Accessible Toilet       |  | Bus Stop                     |
|  | Toilets - Male & Female |  | Supermarket                  |
|  | Post Office             |  | Chemist                      |
|  | Letter Box              |  | Car Parks                    |
|  | Public Telephone - SMS  |  |                              |
|  |                         |  | Local Businesses             |
|  |                         |  | Seat                         |
|  |                         |  | Pedestrian Crossing          |
|  |                         |  | Pedestrian Crossing - Lights |
|  |                         |  | Kerb Ramps                   |



**Disclaimer:** While attempts have been made to ensure the accuracy of the information displayed, Bayside City Council accepts no responsibility for any omissions or incorrect data. Nor can Council accept any liability for any inconvenience, damage, or injury that may result on this information. Please also note that data could change at any time.

7

## Black Rock Village, Black Rock

### Style and hospitality

#### Black Rock Shopping Centre

Black Rock Shopping Centre is a small village with a big offering! Its great beachside location makes it popular for dining out, while the availability of everything from organic groceries to hand-made pasta allows you to meet all your daily needs and many specialty requirements.

#### Black Rock Gardens

Beach Road, Black Rock

Melway Reference: 85, J4

[www.bayside.vic.gov.au](http://www.bayside.vic.gov.au)

#### Ages 0–11 years

Bayside City Council has 60 playgrounds providing a range of play experiences for all ages. Enjoy the experience of playing in an adventure maze at Thomas Street, or drive a train at Banksia Reserve, Beaumaris. Look out for boats, forts and cubbies, as well as the regular sand, swings and slides. Parental guidance is recommended at all Bayside Playgrounds. The Black Rock Gardens Playground provides wheelchair access, toilets, natural shade, a drinking fountain, shared pathway and bbq facilities.



Bayside  
CITY COUNCIL

Bayside City Council Corporate Centre  
76 Royal Avenue SANDRINGHAM VIC 3191  
T (03) 9599 4444 F (03) 9598 4474  
[enquiries@bayside.vic.gov.au](mailto:enquiries@bayside.vic.gov.au) [www.bayside.vic.gov.au](http://www.bayside.vic.gov.au)

# Black Rock Village, Black Village Mobility Map

Melway: 85 K4



## Map Key

- |  |                    |  |                              |
|--|--------------------|--|------------------------------|
|  | Accessible Parking |  | Bus Stop                     |
|  | Accessible Toilet  |  | Supermarket                  |
|  | Steep Descent      |  | Chemist                      |
|  | Male Toilet        |  | Car Parks                    |
|  | Female Toilet      |  | Local Businesses             |
|  | ATM - Audio Stop   |  | Seat                         |
|  |                    |  | BBQ                          |
|  |                    |  | Drinking Fountain            |
|  |                    |  | Walking Trails               |
|  |                    |  | Pedestrian Crossing - Lights |
|  |                    |  | Kerb Ramps                   |



8

## Martin Street, Gardenvale

### Funky to sublime

#### Martin Street

This compact shopping strip is packed with a lively blend of contemporary retailers, from all things funky to the sublime.

Journey along Martin Street to find everything from gourmet cuisine to a selection of boutique hairdressers and an opportunity to soothe your mind and body with a rejuvenating massage. Martin Street is brimming with things to see, try and buy.



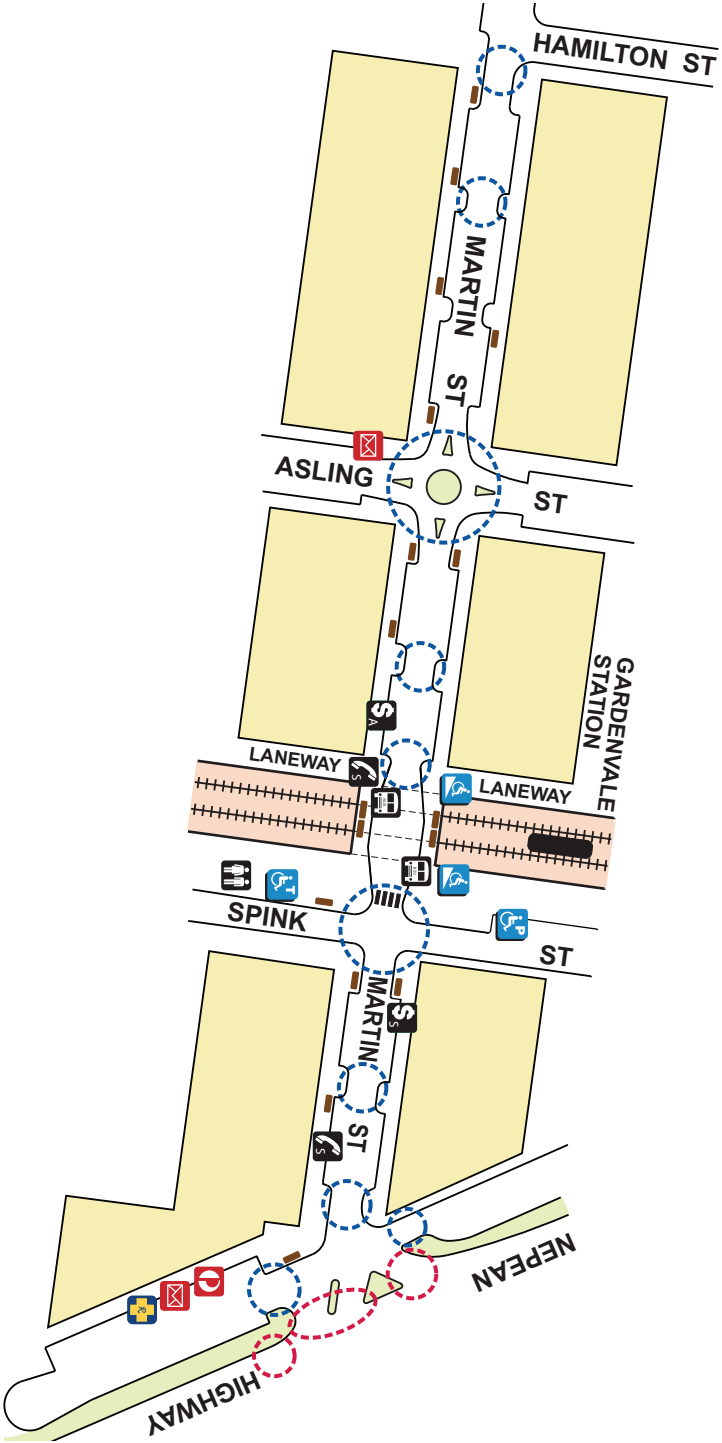
Bayside  
CITY COUNCIL

Bayside City Council Corporate Centre  
76 Royal Avenue SANDRINGHAM VIC 3191  
T (03) 9599 4444 F (03) 9598 4474  
enquiries@bayside.vic.gov.au www.bayside.vic.gov.au

# Martin Street, Gardenvale

## Mobility Map

Melway: 67 F7 and G7



### Map Key

- Accessible Parking

Accessible Toilet

Steep Descent

Toilets - Male & Female

Post Office

Letter Box
- Public Telephone - SMS

ATM - Audio Stop

Bus Stop

Chemist

Car Parks
- Local Businesses

Seat

Pedestrian Crossing

Pedestrian Crossing - Lights

Kerb Ramps

**Disclaimer:** While attempts have been made to ensure the accuracy of the information displayed, Bayside City Council accepts no responsibility for any omissions or incorrect data. Nor can Council accept any liability for any inconvenience, damage, or injury that may result on this information. Please also note that data could change at any time.