

















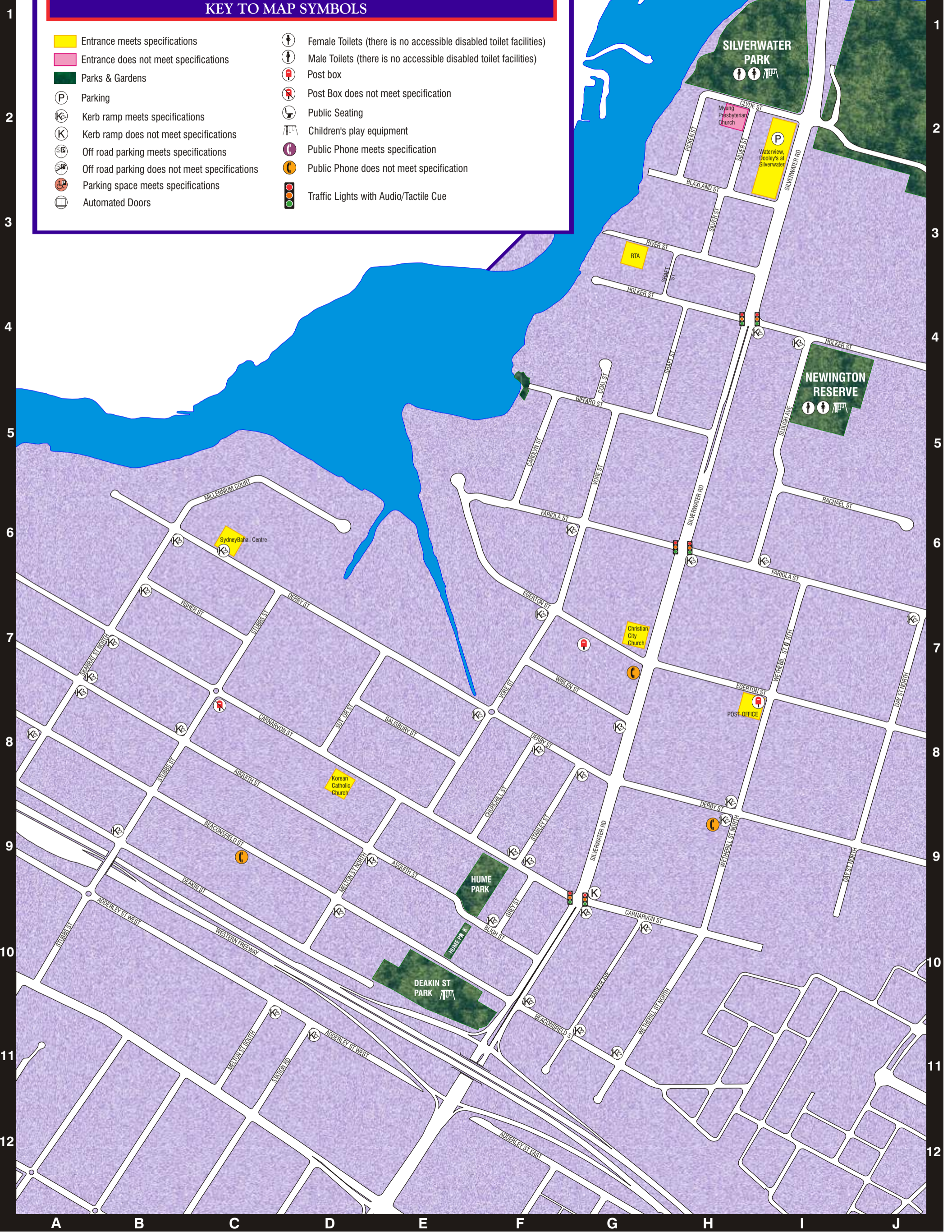


SILVERWATER MOBILITY MAP

KEY TO MAP SYMBOLS

- | | |
|---|--|
|  Entrance meets specifications |  Female Toilets (there is no accessible disabled toilet facilities) |
|  Entrance does not meet specifications |  Male Toilets (there is no accessible disabled toilet facilities) |
|  Parks & Gardens |  Post box |
|  Parking |  Post Box does not meet specification |
|  Kerb ramp meets specifications |  Public Seating |
|  Kerb ramp does not meet specifications |  Children's play equipment |
|  Off road parking meets specifications |  Public Phone meets specification |
|  Off road parking does not meet specifications |  Public Phone does not meet specification |
|  Parking space meets specifications |  Traffic Lights with Audio/Tactile Cue |
|  Automated Doors | |



SILVERWATER

CITY CENTRE

MOBILITY MAP

AUBURN COUNCIL



HOW TO USE THIS MAP

This Mobility Map offers basic information about the services and facilities available in the Silverwater area. The Mobility map uses symbol keys, and also colour keys to describe the area and information contained in the map.

There are also numbers allocated to each building, to refer to the list of Buildings and Services on the reverse side of the map. The buildings that have been included have been surveyed up to and including the entrance points. For the buildings deemed to have met specifications, the entrance has been included on the map. For all buildings, the main entrance has been included within the list of features found on the reverse side of the map.

To find a building that you are looking for, look up the name under the list of public Buildings and Services, identify the number and then turn the page to locate the building on the map. The colour coding of the map will identify whether the building meets the entrance specifications set by the Australian Standards.

Should you have any difficulties using the map, or require additional copies please contact Auburn Council on 9735 1222.

DISCLAIMER

This Mobility Map has been compiled by the Auburn Council Access Committee from information currently available. Features have been identified in accordance with the Australian Standards: Design for Access and Mobility AS1428.1 - 1993, Supplement 1-1993 & AS1428.2 - 1992; AS1428.1 - 1993, Supplement 1-1993 & AS1428.2 - 1992; Automatic Teller Machines - User Access AS3769 - 1990; Parking Facilities AS2890.1 - 1993 - Off-street parking. Whilst all care has been taken, Council accepts no liability for any inconvenience, damages or injury whatsoever that may occur by reliance on this information.



SILVERWATER - LIST OF PUBLIC BUILDINGS AND SERVICES



KEY TO SYMBOLS FOR BUILDING FEATURES

- Ramp
- Ramp with handrail
- Stairs
- Stairs with handrail
- Level Entrance
- Manual door meets specifications
- Manual door does not meet specifications
- Automatic door meets specifications
- Automatic door does not meet specifications
- ATM meets specifications
- ATM does not meet specifications
- Car Park
- Disabled off-street parking meets specifications
- Disabled off-street parking does not meet specifications
- On-street parking
- Post box meets specifications
- Post Box does not meet specification
- Public Phone meets specification
- Public Phone does not meet specification
- Children's play equipment
- Female toilets
- Male toilets

DETAILS	GRID REF.
COMMUNITY SERVICES	
Myung Lung Presbyterian Church of Sydney 2 Clyde Street Ph: 9647 2367	H2
Korean Catholic Church 26 Carnarvon Street Ph: 9748 0524	D8
Christian City Church Centre West Egerton Street Ph: 9748 4838	G7
Sydney Baha'i Centre 107 Derby Street Ph: 9748 1297	C6
RTA River Street Silverwater Ph: 1322 13	G3
Waterview, Dooley's at Silverwater Cnr of Clyde Street and Silverwater Road Ph: 9748 0427	I2
Silverwater Park Cnr Clyde Street and Silverwater Road	H1
Newington Reserve	I5
Deakin St Park	E10
Hume Park	F9

DETAILS	GRID REF.
POST BOXES	
Post Box & Express Post Cnr of Wetherill Street and Egerton Street	I8
Post Office Cnr of Wetherill Street and Egerton Street Ph: 9205 3883	I8
Post Box Carnarvon Street (Just past Stubbs) Express Post and Post	C8
PHONE BOXES	
Wetherill Street North	H9
Beaconfield Street	C9
Cnr Egerton Street and Silverwater Road	G7