

HOW TO USE THIS MAP

The Mobility Map offers basic information about the services and facilities available in the Newington area. The Mobility Map uses symbol keys, and also colour keys to describe the area and information contained in the map.

There are also numbers allocated to each building, to refer to the list of Buildings and Services on the reverse side of the map. The buildings that have been included have been surveyed up to and including the entrance points. For the buildings deemed to have met specifications, the entrance has been included on the map. For all buildings, the main entrance has been included within the list of features found on the reverse side of the map.

To find a building that you are looking for, look up the name under the list of public Buildings and Services, identify the number and then turn the page to locate the building on the map. The colour coding of the map will identify whether the building meets the entrance specifications set by the Australian Standards.

Should you have any difficulties using the map, or require additional copies please contact Auburn Council on 9735 1222.

This map can also be viewed on Council's website:
www.auburn.nsw.gov.au



Disclaimer

This Mobility Map has been compiled by Auburn Council from information currently available.

Features have been identified in accordance with the Australian Standards: Design for Access and Mobility AS1428.1 - 1993, Supplement 1-1993 & AS1428.2 - 1992; Automatic Teller Machines - User Access AS3769 - 1990; Parking Facilities AS2890.1 - 1993 - Off-street parking.

Whilst all care has been taken, Council accepts no liability for any inconvenience, damages or injury whatsoever that may occur by reliance on this information.

NEWINGTON MARKET PLACE












MOBILITY MAP



30/11/2003










Key to Symbols for Building Features



-  Ramp
-  Ramp with handrail
-  Stairs
-  Stairs with handrail
-  Level Entrance
-  Manual door meets specifications
-  Manual door does not meet specifications
-  Automatic door meets specifications
-  Automatic door does not meet specifications
-  ATM meets specifications
-  ATM does not meet specifications
-  Car park
-  Off-street parking meets specifications
-  Off-street parking does not meet specifications
-  Specified parking spaces
-  Post Box does not meet specifications

DETAILS GRID REF.





COMMUNITY SERVICES

1. Newington Community Centre E3
Cnr of Avenue of Europe and Asia, Newington
Ph: 9748 4046
Features 
- 1b. Rage Cage D3
Ph: 9748 4046
Features 
2. Newington Childcare Centre F3
Cnr of Avenue of Europe and Asia, Newington
Ph: 9648 2202
Features  
3. Paraquad A4
6 Holker Street, Newington
Ph: 8741 5600
Features   

HEALTH SERVICES

1. Newington Medical Practice F3
Shop 12a, 6 Avenue of Europe, Newington
Ph: 9648 6811
Features  

PUBLIC SERVICES







1. Post Box F4
6 Avenue of Europe and Asia, Newington
Features 
2. Public Toilets H9
6 Avenue of Europe and Asia, Newington
Features   

DETAILS GRID REF.

RETAIL

1. Blockbuster Video G4
Shop 11, 6 Avenue of Europe, Newington
Ph: 9648 2624
Features  
2. Food Alert J8
Shop 1a, 6 Avenue of Europe, Newington
Ph: 9748 8221
Features  
3. Gloria Jeans G9
Shop 5, 6 Avenue of Europe, Newington
Ph: 9748 7101
Features  
4. Hinode Restaurant H4
Shop 13, 6 Avenue of Europe, Newington
Ph: 9647 1399
Features  
5. Jouliana's – Italian Restaurant G4
Shop 10, 6 Avenue of Europe, Newington
Ph: 9748 6488
Features  
6. Newington Dry Cleaning I6
Shop 16, 6 Avenue of Europe, Newington
Ph: 9647 2965
Features  
7. Newington Newsagency I9
Shop 1, 6 Avenue of Europe, Newington
Ph: 9647 1822
Features  
8. Newington Village Real Estate G3
Shop 12, 6 Avenue of Europe, Newington
Ph: 9748 6175
Features  

DETAILS GRID REF.

10. Nhu Y Kings Hot Bread G9
Shop 4, 6 Avenue of Europe, Newington
Ph: 9648 6883
Features  
11. Petrol Plus F9
Shop 6, 6 Avenue of Europe, Newington
Ph: 9748 6514
Features  
12. Sansal Bar J7
Shop 1c, 6 Avenue of Europe, Newington
Ph: 9648 4454
Features  
13. Urban Fringe E8
Shop 8, 6 Avenue of Europe, Newington
Ph: 9737 9277
Features  
14. Woolworths H9
Shop 3, 6 Avenue of Europe, Newington
Ph: 9748 6514
Features  
4. Woolworths Liquor F8
Shop 9, 6 Avenue of Europe, Newington
Ph: 9748 6514
Features  

OFF STREET PARKING



1. Newington Market Place Car Park D6
Entrance of Avenue of The America's or
The Avenue of Europe, Newington
Features

BUS SERVICES

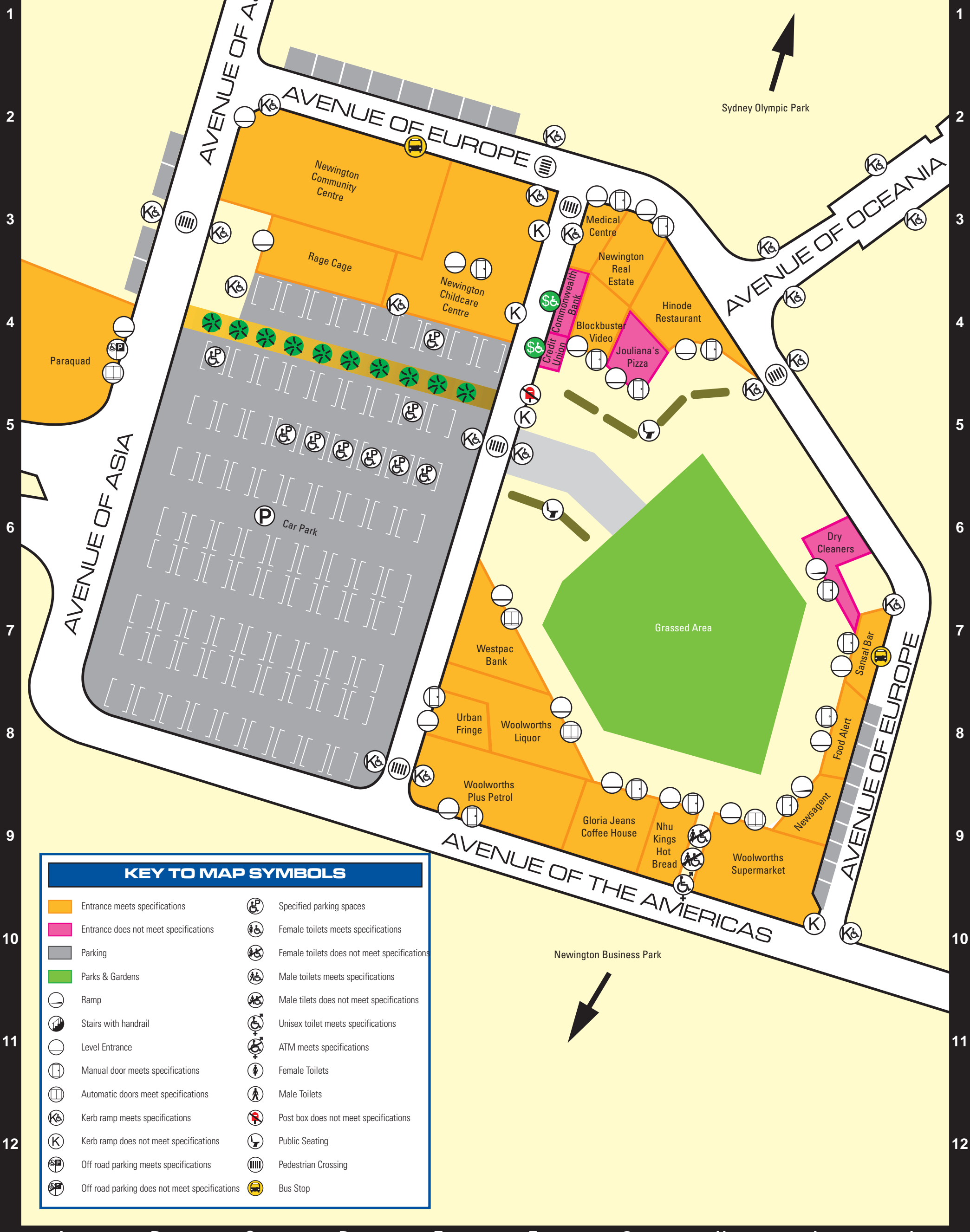
1. State Transit E2, J7
Wheelchair accessible bus
Route 525

DETAILS GRID REF.

BANKS

1. Commonwealth ATM F4
6 Avenue of Europe, Newington
Ph: 9257 0222
Features
2. Credit Union ATM F4
6 Avenue of Europe, Newington
Features
3. Westpac Bank F7
Shop 7, 6 Avenue of Europe, Newington
Ph: 9714 0400
Features  

NEWINGTON MARKET PLACE MOBILITY MAP



KEY TO MAP SYMBOLS			
	Entrance meets specifications		Specified parking spaces
	Entrance does not meet specifications		Female toilets meets specifications
	Parking		Female toilets does not meet specifications
	Parks & Gardens		Male toilets meets specifications
	Ramp		Male toilets does not meet specifications
	Stairs with handrail		Unisex toilet meets specifications
	Level Entrance		ATM meets specifications
	Manual door meets specifications		Female Toilets
	Automatic doors meet specifications		Male Toilets
	Kerb ramp meets specifications		Post box does not meet specifications
	Kerb ramp does not meet specifications		Public Seating
	Off road parking meets specifications		Pedestrian Crossing
	Off road parking does not meet specifications		Bus Stop