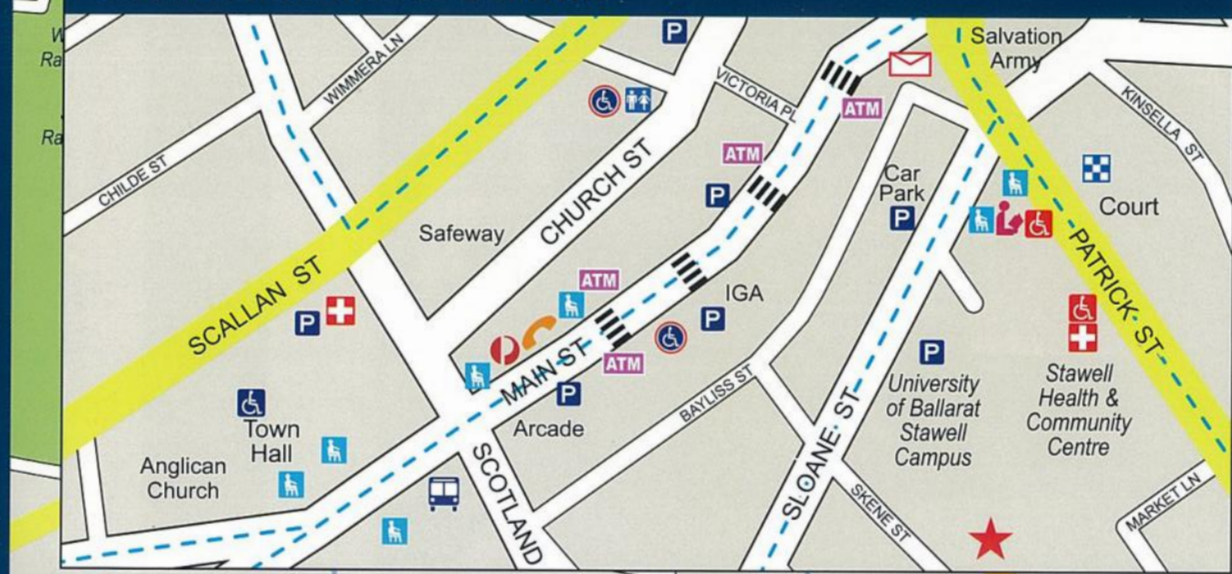


# STAWELL



For Stawell Business Centre see inset.

## STAWELL BUSINESS CENTRE

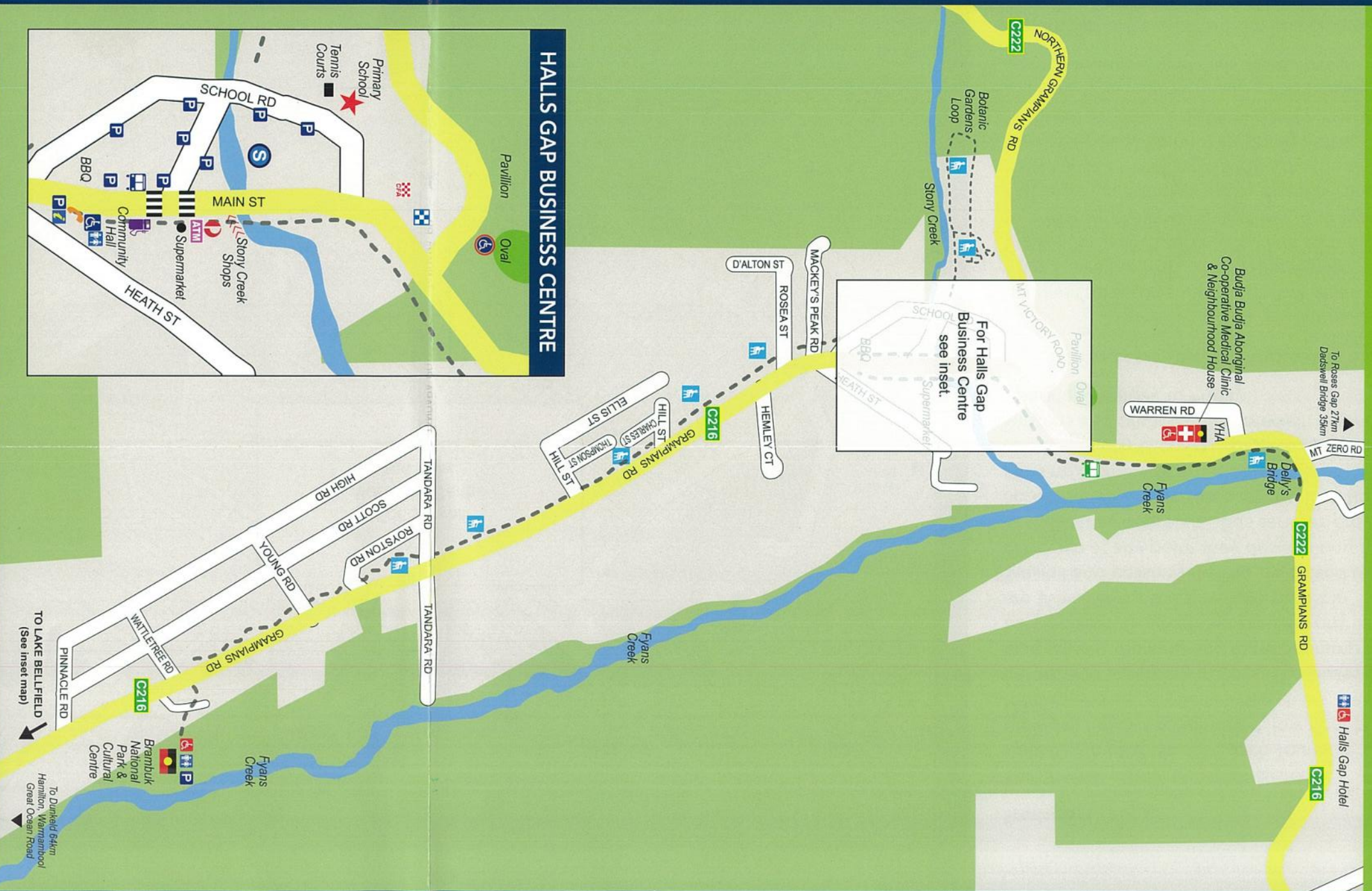


## LEGEND

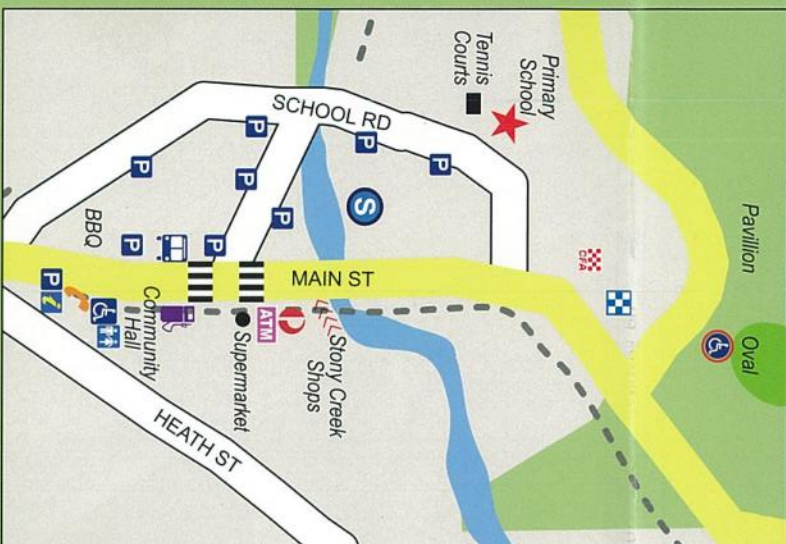
Accessible Car Park	Medical Centre	Senior Citizens
Information Centre	Police	Lookout
Rest Area	Fire Station	Art Gallery
Toilets	Public Schools	Train Station
Accessible Private Toilet	Service Station	Bus Stop
Accessible Public Toilet	Swimming Pool	Accessible Bus Stop
Accessible with Assistance	Post Office	Pedestrian Crossing
Accessible Swing	Telephone	Bus Routes
Library	ATM Machine	Accessible Walking Track



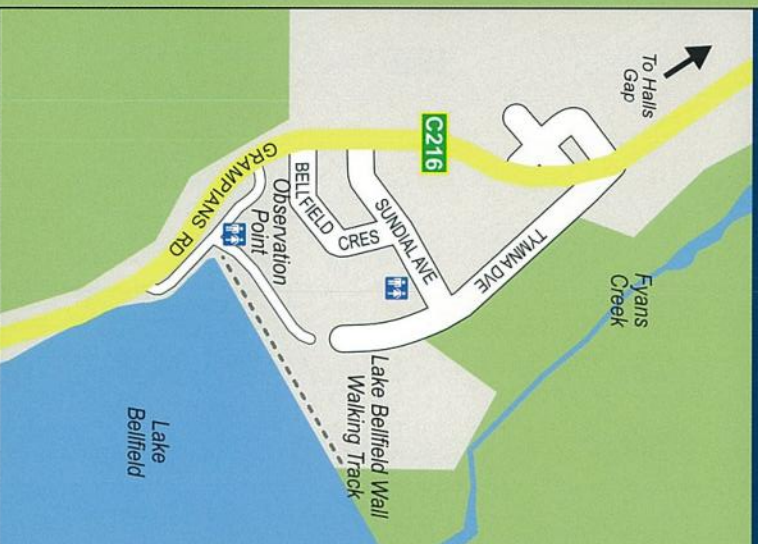
## HALLS GAP



### HALLS GAP BUSINESS CENTRE



### BELLFIELD DAM



### LEGEND

- |  |                            |  |                          |
|--|----------------------------|--|--------------------------|
|  | Accessible Car Park        |  | Swimming Pool            |
|  | Information Centre         |  | Post Office              |
|  | Toilets                    |  | Telephone                |
|  | Accessible Private Toilet  |  | ATM Machine              |
|  | Accessible Public Toilet   |  | Lookout                  |
|  | Accessible with Assistance |  | Art Gallery              |
|  | Rest Area                  |  | Train Station            |
|  | Accessible Swing           |  | Bus Stop                 |
|  | Accessible Bus Stop        |  | Pedestrian Crossing      |
|  | Medical Centre             |  | Steep Gradient           |
|  | Police Station             |  | Bus Routes               |
|  | Fire Station               |  | Accessible Walking Track |
|  | Public Schools             |  |                          |
|  | Service Station            |  |                          |

**Contact Numbers:**  
 Halls Gap Visitor's Information Centre **(03) 5361 4444**  
 Stawell Visitor's Information Centre **1800 246 880**  
 Parks Victoria **131963**  
 Rural Access Stawell **(03) 5358 7400**  
 Transport Connections **0427 051 562**  
 Northern Grampians Shire **(03) 5358 8700**

RuralAccess is an initiative that supports rural and regional communities to plan and develop strategies that will increase community membership and participation opportunities for people with a disability. Rural Access has published this map and wishes to acknowledge Transport Connections Program, who through the Grampians Pyrenees Flexible Transport Project is developing innovative and efficient responses to needs of people with limited transport options and improve access across the Grampians Pyrenees region and Northern Grampians Shire for their willing support and generous funding contributions to the publishing of these maps. These maps can be downloaded from [www.ngshire.vic.gov.au](http://www.ngshire.vic.gov.au)

The Halls Gap and Stawell Visitor's Information Centre can assist you with choosing accessible accommodation and Parks Victoria will inform you about accessible walking tracks throughout the Grampians national Park. (Note: Due to recent floods, you will need to make sure you get the updated information from Parks Victoria on these tracks.)  
[www.parkweb.vic.gov.au](http://www.parkweb.vic.gov.au)

to get around.

## Halls Gap and Stawell Mobility Map

Whether you are a first time or frequent visitor to, or a resident of Halls Gap or Stawell, this Mobility Map will assist you to access both towns in the safest, easiest, most accessible and enjoyable way. The map is designed for people who have trouble negotiating the physical environment and may require use of a scooter or wheelchair to get around.

INCLUDES TOURISM, PARKING & BUS ROUTES

## Halls Gap and Stawell Mobility Map 2011

